Total Transilvania Rally powered by Ford

25 - 26 Septembrie 2020
25 - 26 September 2020

ROAD BOOK
RALLY 2

112 poate fi apelat de pe orice telefon fix sau mobil pentru alertarea poliției, pompierilor, ambulanței în cazul unei situații de urgență.

NUMĂRUL DE URGENȚĂ AL RALIULUI
EMERENCY NUMBER

+40 744 390 019

Director Sportiv Clerk of the Course	Ioan BADIU +40 742 750 521
Secretariatul Raliului Rally Headquarter	Mimi OROS +40 722 734 165
Director Organizare Organizing Director	Bela STOICA +40 745 039 736
Relații cu concurenții CRO	Mihai LĂCĂTUȘ +40 746 668 855

Campionatul Național Rally 2 Betano 2020

Total Transilvania Rally powered by Ford - Plan orar

Start festiv — Joi, 24 Septembrie 2020

Locație	Prima mașină
Cluj Arena (Cluj-Napoca)	*19:30*

Răsărit:	07:15
Apus:	19:18

Shakedown — Vineri, 25 Septembrie 2020

CO	Locație	Dist. SD	Interval orar
SD	*FLOREȘTI*	*2,80*	*11:30 - 13:30*

Răsărit:	07:16
Apus:	19:16

Start (Secțiunile 1, 2, 3, 4 și 5) — Sâmbătă, 26 Septembrie 2020

CO/PS/ZA	Locație	Dist. PS	Etapa	Total	Timp	Prima mașină	
	START Raliu (Cluj-Napoca)						
0	START - Service OUT (Sala Sporturilor)					10:50	
ZA	Alimentare (Sala Sporturilor)						
1	Distanța până la următoarea alimentare	(32,36)	(69,42)	(101,78)			Secțiunea 1
1	Florești		4,00	4,00	00:18	11:08	
PS1	*FLOREȘTI*	*7,30*				*11:11*	
1A	Regrupare A & Zonă Tehnică A **IN (Mănăstireni)**		39,50	46,80	01:00	12:11	
1B	Regrupare A **OUT**				00:15	12:26	
2	Mănăștaru Românesc		1,50	1,50	00:04	12:30	
PS2	*DÂNGĂU 1*	*25,06*				*12:33*	Secțiunea 2
2A	Regrupare B & Zonă tehnică B **IN (Sala Sporturilor)**		24,42	49,48	00:55	13:28	
2B	Regrupare B **OUT** - Service A **IN**				00:31	13:59	
	SERVICE A (Sala Sporturilor)	**(32,36)**	**(69,42)**	**(101,78)**	**00:30**		
2C	Service A **OUT**					14:29	
ZA	Alimentare (Sala Sporturilor)						
2	Distanța până la următoarea alimentare	(25,06)	(70,98)	(96,04)			Secțiunea 3
2D	Regrupare C & Zonă Tehnică C **IN (Mănăstireni)**		45,06	45,06	01:00	15:29	
2E	Regrupare C **OUT**				00:15	15:44	
3	Mănăștaru Românesc		1,50	1,50	00:04	15:48	
PS3	*DÂNGĂU 2*	*25,06*				*15:51*	Secțiunea 4
3A	Regrupare D & Zonă Tehnică D **IN (Sala Sporturilor)**		24,42	49,48	00:55	16:46	
3B	Regrupare D **OUT** - Service B **IN**				00:10	16:56	
	SERVICE B (Sala Sporturilor)	**(25,06)**	**(70,98)**	**(96,04)**	**00:30**		
3C	Service B **OUT**					17:26	
ZA	Alimentare (Sala Sporturilor)						
3	Distanța până la următoarea alimentare	(12,50)	(47,57)	(60,07)			
4	Săliște		38,79	38,79	00:53	18:19	
PS4	*FĂGET - POWER STAGE*	*12,50*				*18:22*	Secțiunea 5
4A	Zonă Tehnică E **IN (Sala Sporturilor)**		8,05	20,55	00:30	18:52	
4B	Zonă Tehnică E **OUT** - Service C **IN**				00:03	18:55	
	SERVICE C (Sala Sporturilor)	**(12,50)**	**(46,84)**	**(59,34)**	**00:10**		
4C	Service C **OUT**					19:05	
4D	Parc Închis **IN (Cluj Arena)**		0,73	0,73	00:05	19:10	
	SOSIRE Raliu (Cluj-Napoca)						
	Total SÂMBĂTĂ	**69,92**	**187,97**	**257,89**			

Răsărit:	07:18
Apus:	19:14

	Nr. PS	Km PS	Etapă	Total	% din PS
Sâmbătă (Secțiunile 1, 2, 3, 4 și 5)	4	69,92	187,97	257,89	27,11%
Total	**4**	**69,92**	**187,97**	**257,89**	**27,11%**

Orele pentru CNR2B sunt informative și se modifică în funcție de numărul concurenților înscriși sau al abandonurilor din ERT, TER, CNRB, CNRVIB.

COMPETITORS SAFETY, ACCIDENT PROCEDURE

40.1 EQUIPMENT OF THE CREWS

Whenever a car is in motion on a special stage, the crew must wear homologated crash helmets, all required safety clothing and equipment in compliance with Appendix L Chapter III - Drivers' Equipment as intended by the equipment manufacturer and have their safety belts fastened. Any infringement will be penalised by the clerk of the course who may also refer the matter to the Stewards.

40.2 SOS/OK SIGNS

40.2.1 Each competing car shall carry a red "SOS" sign and on the reverse a green "OK" sign measuring at least 42 cm x 29.7 cm (A3).

40.2.2 In the case of an accident where urgent medical attention is required, when possible the red "SOS" sign should be immediately displayed to the following cars and to any helicopter attempting to assist.

40.2.3 Any crew which has the red "SOS" sign displayed to them, or which sees a car which has suffered a major accident where both crew members are seen inside the car but are not displaying the red "SOS" sign, shall immediately and without exception stop to render assistance. All following cars shall also stop. The second car at the scene shall proceed to inform the next radio point. Subsequent cars shall leave a clear route for emergency vehicles.

40.2.4 In the case of an accident where immediate medical intervention is not required, the "OK" sign must be clearly shown by a crew member to the following vehicles and to any helicopter attempting at assist.

40.2.5 If the crew leaves the vehicle, the "OK" sign must be displayed so that it is clearly visible to other competitors.

40.2.6 Any crew which is able but fails to comply with the above rules will be reported to the clerk of the course.

40.2.7 The road book shall contain a page giving the accident procedure.

40.2.8 Any crew retiring from a rally must report such retirement to the organisers as soon as possible, save in a case of force majeure. Any crew failing to comply will be subject to a penalty at the Stewards' discretion.

40.3 ACCIDENT REPORTING

If a crew is involved in an accident in which a member of the public sustains physical injury, the procedure as laid down in Art. 40.2.3 must be followed.

40.4 RED TRIANGLE

40.4.1 Each competing car must carry a red reflective triangle which, in the event of the car stopping in a special stage, must be placed in a conspicuous position by a member of the crew at least 50 metres before the car's position, in order to warn following drivers. Any crew failing to comply may be subject to a penalty at the discretion of the Stewards.

Source: 2015 FIA Regional Rally Sporting Regulations

SIGURANȚA CONCURENȚILOR, PROCEDURĂ ÎN CAZ DE ACCIDENT

40.1 ECHIPAMENT DE SIGURANȚĂ

Oricând un automobil de competiție se află în mișcare pe o probă specială, echipajul are obligația de a purta căști de protecție omologate, precum și îmbrăcămintea și toate echipamentele specificate în Anexa L, Capitolul III - Echipamente și să aibă fixate centurile de siguranță. Orice abateri vor fi sancționate de către Directorul Sportiv, care poate aduce cazul în atenția Comisarilor Sportivi.

40.2 ÎNSEMNE SOS/OK

40.2.1 Fiecare automobil de competiție trebuie să transporte la bord o placă de dimensiuni minime 42 cm x 29,7 cm (A3) cu însemnele "SOS" de culoare roșie, respectiv "OK" de culoare verde, pe verso.

40.2.2 În caz de accident, unde intervenția medicala de urgență este necesară, atunci când este posibil, însemnul "SOS" roșu trebuie afișat imediat, pentru echipajele următoare și elicopterele care intervin pentru asistență.

40.2.3 Orice echipaj căruia i se afișează semnul "SOS", sau care observă un autovehicul de competiție care a suferit un accident major, cu membrii acestui echipaj în interiorul autovehiculului, fără a afișa semnul SOS au obligația de a opri, fără excepție, pentru a acorda asistență. Toate echipajele următoare se vor opri, iar cel de-al doilea sosit va înștiința următorul punct radio de producerea accidentului. Toate autovehiculele sosite la locul accidentului vor fi amplasate astfel încât vehiculele de urgență să poată interveni.

40.2.4 În cazul unui accident unde asistența medicală nu este necesară, semnul OK trebuie afișat clar pentru echipajele următoare și pentru elicopterele sosite pentru a acorda asistență.

40.2.5 Dacă echipajul părăsește autovehiculul, are obligația de a afișa semnul OK, astfel încât să fie văzut de echipajele următoare.

40.2.6 Orice echipaj care are posibilitatea, dar nu se conformează cu cele de mai sus va fi raportat Directorului Sportiv.

40.2.7 Road Book-ul trebuie să conțină o pagină care detaliază procedura în caz de accident.

40.2.8 Orice echipaj care abandonează are obligația de a informa organizatorul cât mai curând posibil, cu excepția cazurilor de forță majoră. Orice echipaj care nu se conformează va primi o penalizare, la discreția Comisarilor Sportivi.

40.3 RAPORTAREA ACCIDENTELOR

Dacă un echipaj este implicat într-un accident soldat cu rănirea unui spectator, procedura descrisă la punctul 40.2.3 trebuie urmată.

40.4 TRIUNGHI REFLECTORIZANT

40.4.1 Fiecare automobil de competiție trebuie să transporte la bord un triunghi reflectorizant de culoare roșie, care, în eventualitatea opririi în timpul unei probe speciale, să fie amplasat de un membru al echipajului într-o poziție cât mai vizibilă pentru echipajele următoare, la o distanță de minimum 50 de metri înainte de locul în care se găsește autovehiculul oprit. Orice echipaj care nu se conformează poate primi o penalizare, la discreția Comisarolor Sportivi

Sursa: Regulamentul PentruRaliuri Regionale FIA 2015

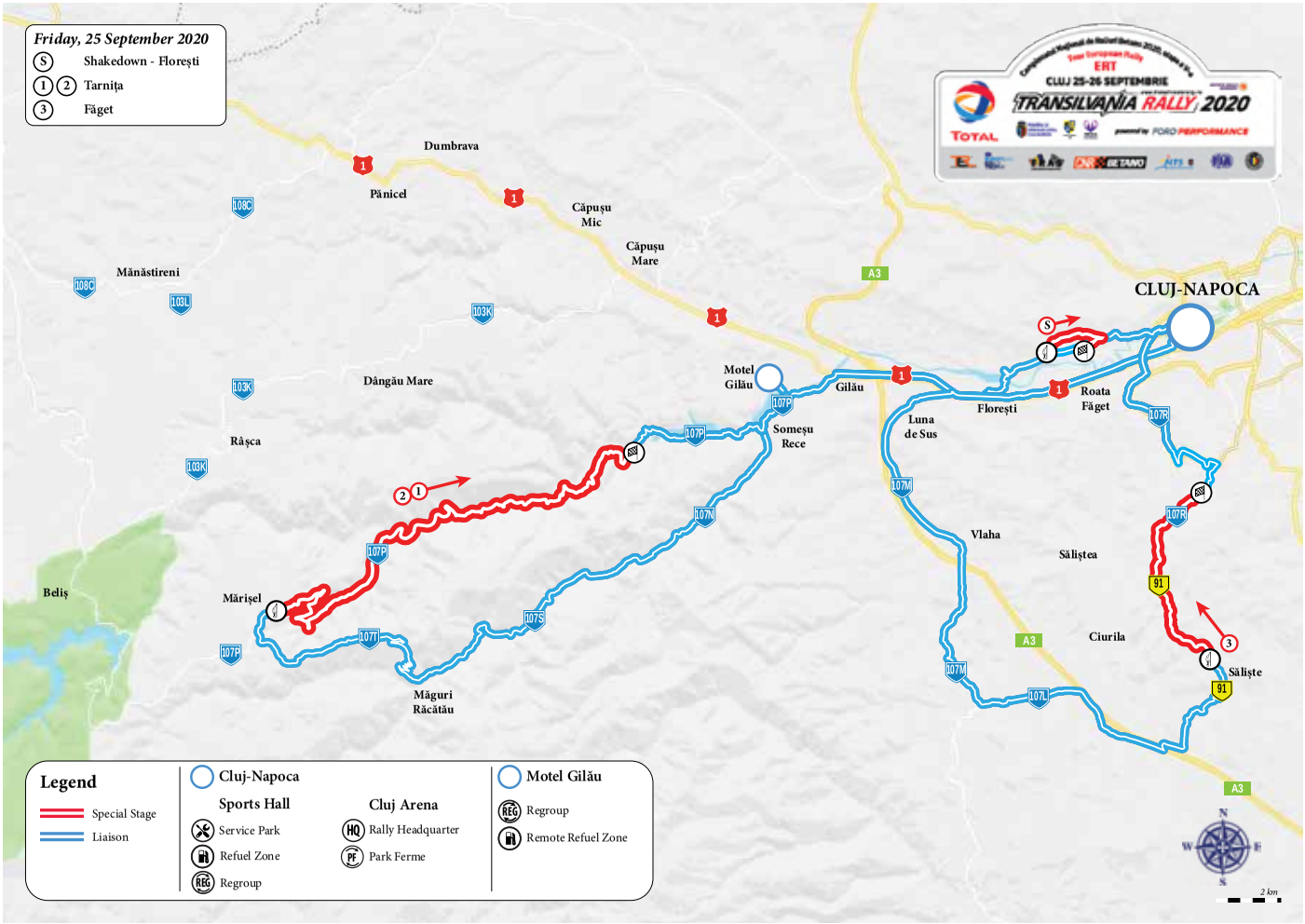

Friday, 25 September 2020
S Shakedown - Florești
1 2 Tarnița
3 Făget
ERT
CLUJ 25-26 SEPTEMBRIE
TRANSILVANIA RALLY 2020
TOTAL
Dumbrava
Pănicel
Căpușu Mic
Căpușu Mare
Mănăstireni
Dângău Mare
Râșca
Beliș
Mărișel
Măguri Răcătău
Motel Gilău
Gilău
Someșu Rece
Luna de Sus
Florești
Roata Făget
CLUJ-NAPOCA
Vlaha
Săliștea
Ciurila
Săliște
A3
108C
103L
103K
107P
107T
107S
107N
107M
107L
107R
91
Legend
Special Stage
Liaison
Cluj-Napoca
Sports Hall
Service Park
Refuel Zone
Regroup
Cluj Arena
Rally Headquarter
Park Ferme
Motel Gilău
Regroup
Remote Refuel Zone
N
S
E
W
2 km

Campionatul Național de Raliuri Betano 2020, etapa a V-a
Tour European Rally
ERT
CLUJ 25-26 SEPTEMBRIE
www.transilvaniarally.ro
TRANSILVANIA RALLY 2020
TOTAL
PRIMĂRIA ȘI CONSILIUL LOCAL CLUJ-NAPOCA
powered by FORD PERFORMANCE
EUROPEAN RALLY TROPHY
FRAS
CNR BETANO
MTS
FIA

SECȚIUNEA 0

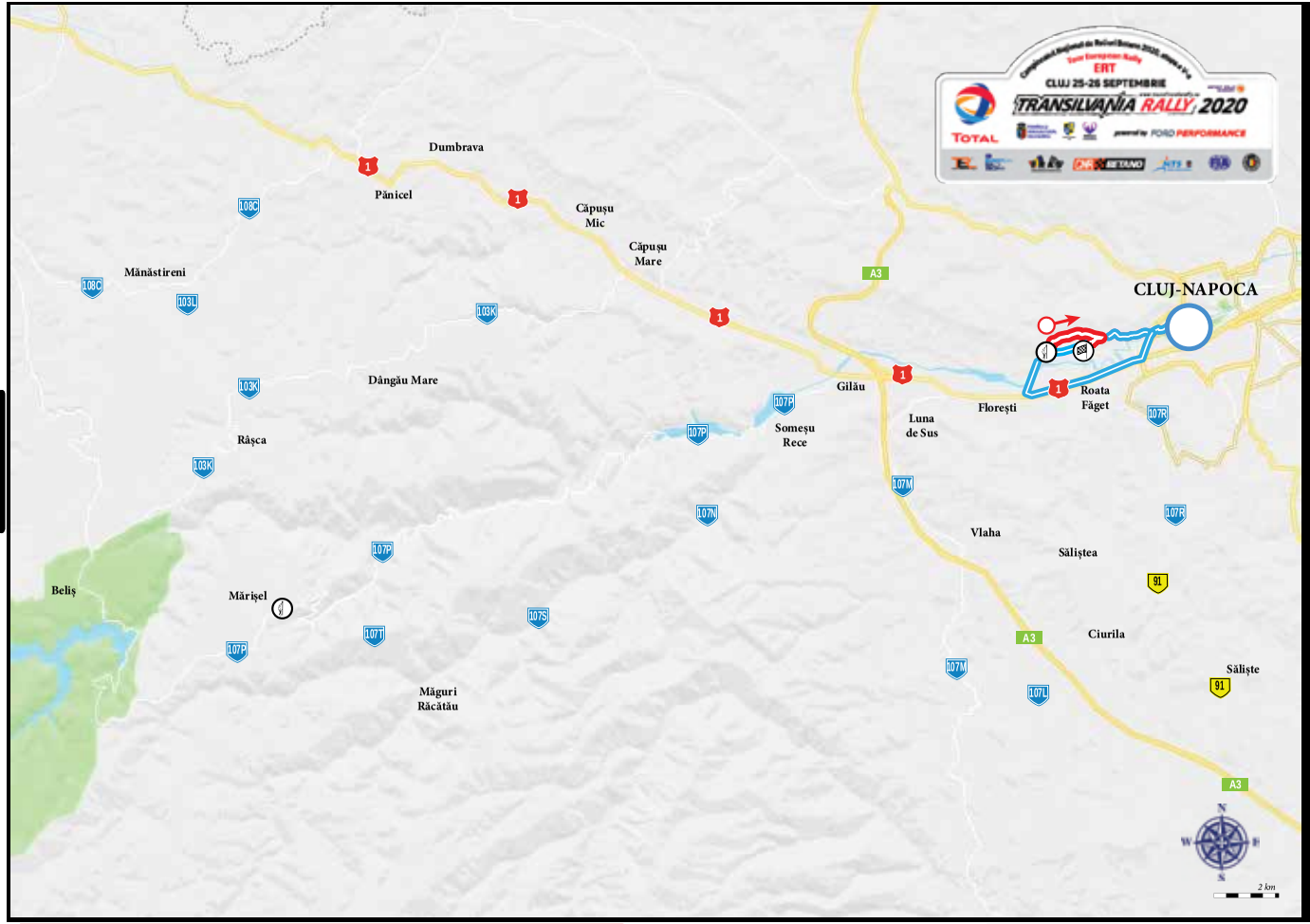

Section 0 Map

Scrutineering

Service Park	Distanța *Distance* 2,36 km	Ziua: *Leg:* -
Auxiliary Park		Secțiunea: *Section:* 0
	Viteză medie *Speed average* -	Timp permis *Time allowed* -

DISTANȚA / *DISTANCE* TOTAL	PARȚIAL	DIRECȚIE / *DIRECTION*	INFORMAȚII / *INFORMATION*	DE PARCURS *TO GO*
0,00		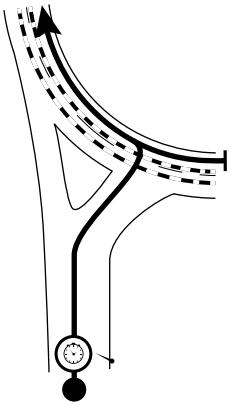 1	Str. Splaiul Independenței GPS 46° 46.009'N 23° 33.970'E Service OUT	2,36
0,24	0,24	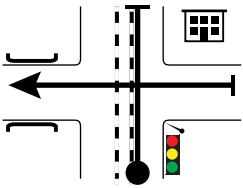 2	Str. Giuseppe Garibaldi Sala Polivalentă Polyvalent Hall	2,12
0,45	0,21	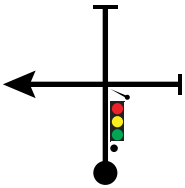 3	Bd. 1 Decembrie 1918 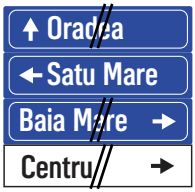	1,91
1,86	1,41	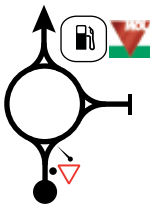 4	Bd. 1 Decembrie 1918 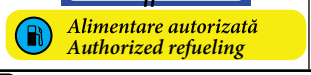	0,50
	0,50			

EMERGENCY NUMBER: +4 0744 390 019

Service Park	Distanța *Distance* 2,36 km	Ziua: *Leg:* - Secțiunea: *Section:* 0
Auxiliary Park		
	Viteză medie *Speed average* -	Timp permis *Time allowed* -

DISTANȚA / *DISTANCE* TOTAL	PARȚIAL	DIRECȚIE / *DIRECTION*	INFORMAȚII / *INFORMATION*	DE PARCURS *TO GO*
2,36	0,50	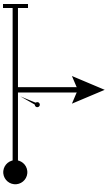 6		0,00

SEC 0

NUMĂR DE URGENȚĂ: +4 0744 390 019

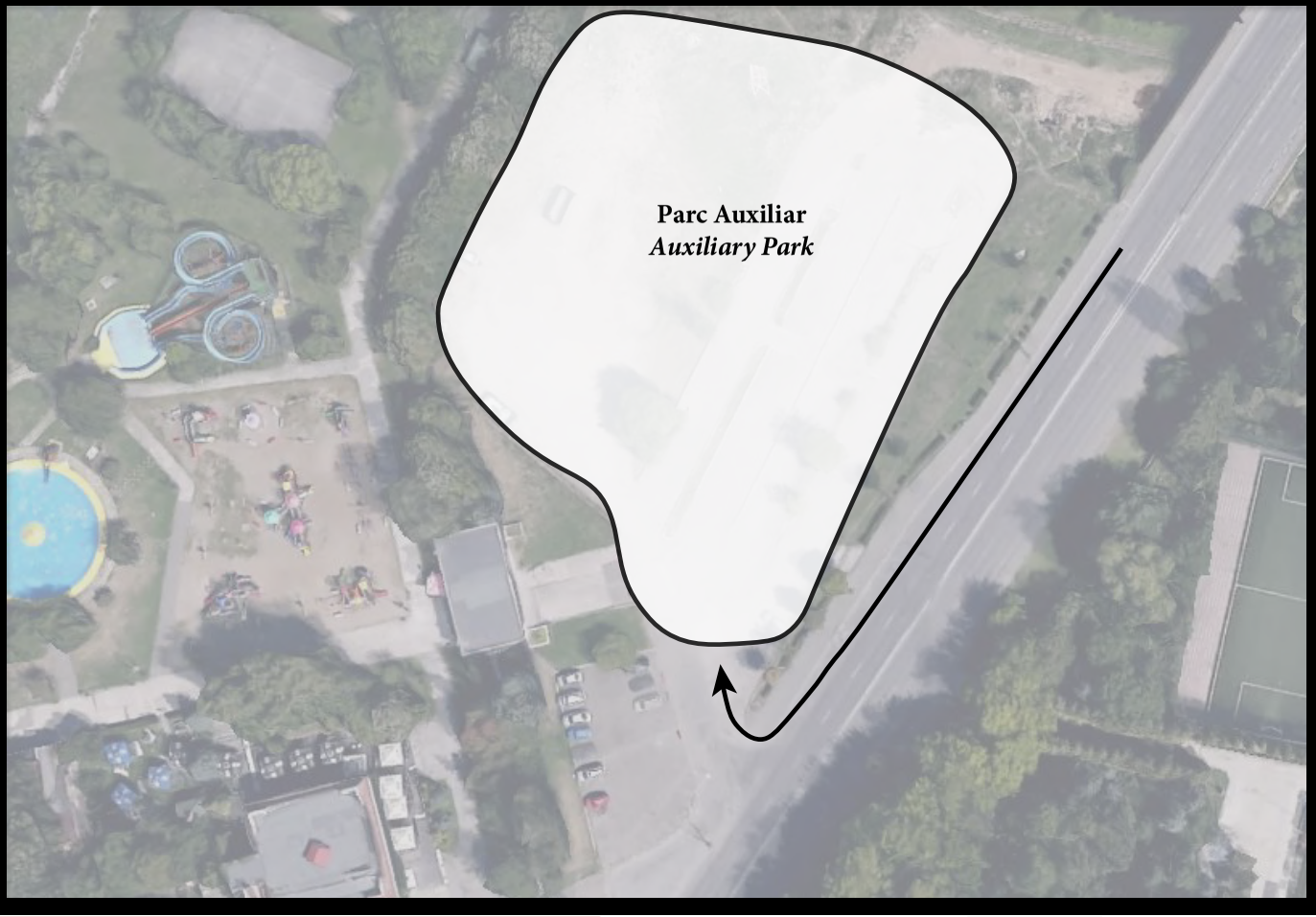

Auxiliary Park

NOTES

Service Park	Distanța *Distance*	Ziua: *Leg:* -
Shakedown	11,55 km	Secțiunea: *Section:* 0
	Viteză medie *Speed average*	Timp permis *Time allowed*
	-	-

DISTANȚA / *DISTANCE* TOTAL	PARȚIAL	DIRECȚIE / *DIRECTION*	INFORMAȚII / *INFORMATION*	DE PARCURS *TO GO*
0,00		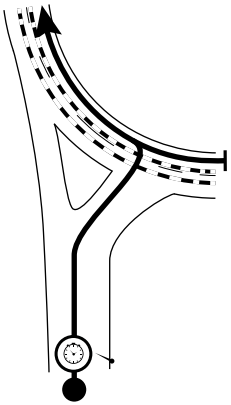 1	Str. Splaiul Independenței GPS 46° 46.009'N 23° 33.970'E Service OUT	11,55
0,24	0,24	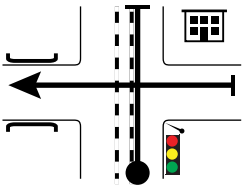 2	Str. Giuseppe Garibaldi Sala Polivalentă Polyvalent Hall	11,31
0,45	0,21	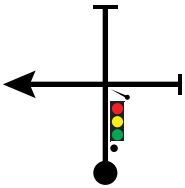 3	Bd. 1 Decembrie 1918 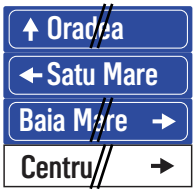	11,10
1,86	1,41	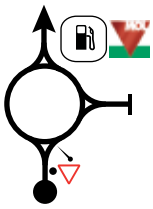 4	Bd. 1 Decembrie 1918 *Alimentare autorizată* *Authorized refueling*	9,69
	0,73			

EMERGENCY NUMBER: +4 0744 390 019

Service Park	Distanța *Distance* 11,55 km	Ziua: *Leg:* -
Shakedown		Secțiunea: *Section:* 0
	Viteză medie *Speed average* -	Timp permis *Time allowed* -

DISTANȚA / *DISTANCE* TOTAL	PARȚIAL	DIRECȚIE / *DIRECTION*	INFORMAȚII / *INFORMATION*	DE PARCURS *TO GO*
2,59	0,73	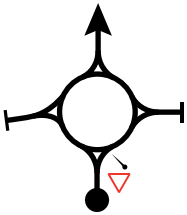 5	Bd. 1 Decembrie 1918	8,96
2,83	0,24	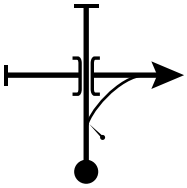 6	Calea Florești !!!	8,72
3,69	0,86	7	Str. Avram Iancu Cluj-Napoca Kolozsvár Klausenburg Florești	7,86
3,79	0,10	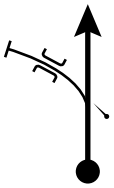 8	Str. Avram Iancu	7,76
5,07	1,28	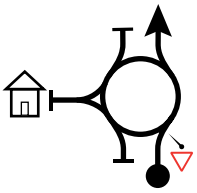 9	Str. Avram Iancu BMW Automobile Bavaria	6,48
	1,81			

SEC 0

NUMĂR DE URGENȚĂ: +4 0744 390 019

Service Park	Distanța *Distance* 11,55 km	Ziua: *Leg:* - Secțiunea: *Section:* 0
Shakedown		
	Viteză medie *Speed average* -	Timp permis *Time allowed* -

DISTANȚA / *DISTANCE* TOTAL	PARȚIAL	DIRECȚIE / *DIRECTION*	INFORMAȚII / *INFORMATION*	DE PARCURS *TO GO*
6,88	1,81	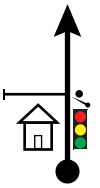 10	Str. Avram Iancu Raiffeisen Bank Rămâi pe banda 1! Remain on the first lane!	4,67
7,70	0,82	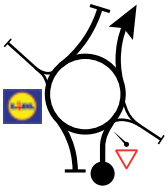 11	Str. Avram Iancu	3,85
!!! 8,45	0,75	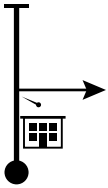 12	Str. Morii !!! Il Milanese	3,10
8,73	0,28	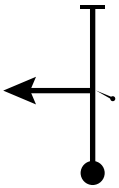 13	Str. Sportului	2,82
9,10	0,37	Shakeodwn Service Zone 14		2,45

SEC 0

EMERGENCY NUMBER: +4 0744 390 019

Service Shakedown

SEC 0

NUMĂR DE URGENȚĂ: +4 0744 390 019

NOTES

Florești
2,80 km

Total Transilvania Rally
powered by Ford

Shakedown - Florești
2,80 km

Florești
2,80 km

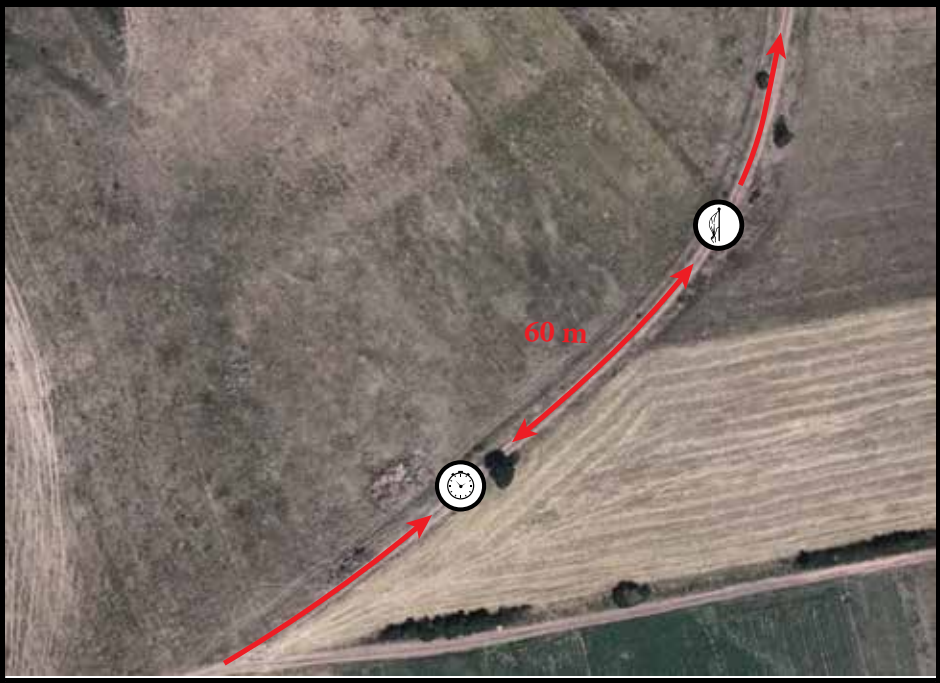

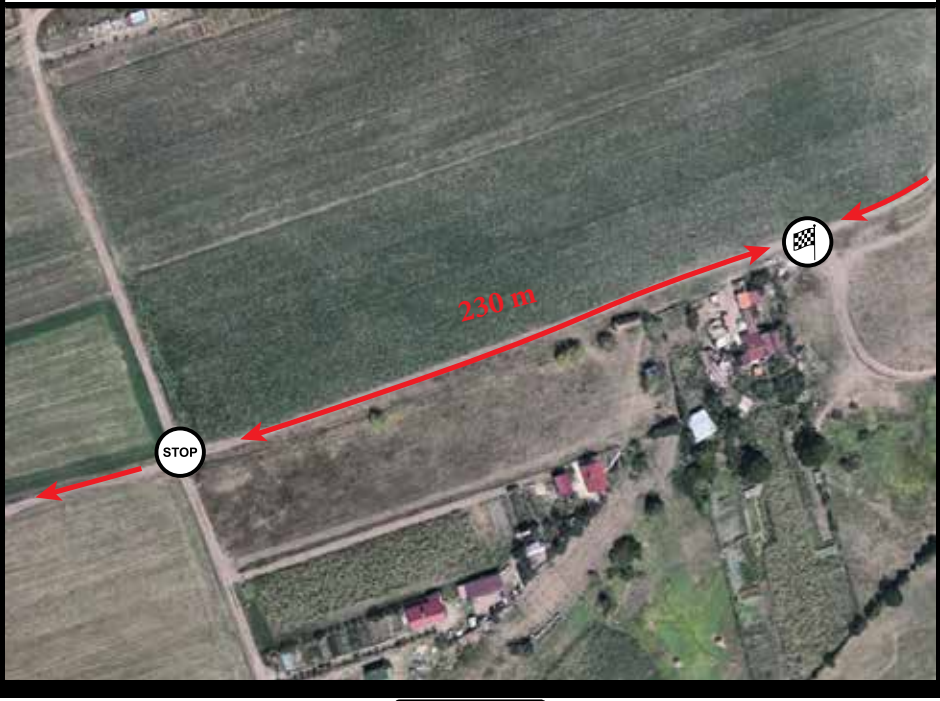

EMERGENCY NUMBER: +4 0744 390 019

Florești
2,80 km

NUMĂR DE URGENȚĂ: +4 0744 390 019

Shakedown	Distanța *Distance*	Ziua: *Leg:* -
Service Shakedown	5,18 km	Secțiunea: *Section:* 0
Shakedown: Florești 2,80 km	Viteză medie *Speed average*	Timp permis *Time allowed*

DISTANȚA / *DISTANCE* TOTAL	PARȚIAL	DIRECȚIE / *DIRECTION*	INFORMAȚII / *INFORMATION*	DE PARCURS *TO GO*
0,00		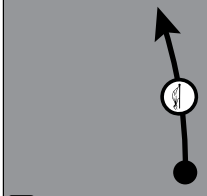 1 2,80	GPS 46° 45.543'N 23° 29.898'E START Shakedown	5,18
1,17	1,17	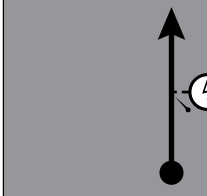 2 1,63	GPS 46° 45.869'N 23° 30.561'E RADIO 1	4,01
!!! 2,25	1,08	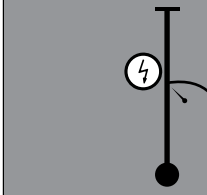 3 0,55	!!! GPS 46° 45.804'N 23° 31.374'E RADIO 2 Rută de evacuare! Escape route!	2,93
2,80	0,55	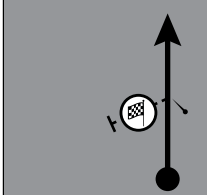 4 0,00	GPS 46° 45.685'N 23° 31.025'E SOSIRE/FINISH Shakedown	2,38
3,03	0,23	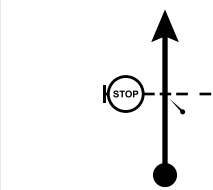 5	GPS 46° 45.643'N 23° 30.855'E STOP STOP Shakedown	2,15
	2,15			

EMERGENCY NUMBER: +4 0744 390 019

Shakedown	Distanța *Distance*	Ziua: *Leg:* -
Service Shakedown	5,18 km	Secțiunea: *Section:* 0
	Viteză medie *Speed average*	Timp permis *Time allowed*

DISTANȚA / *DISTANCE* TOTAL	PARȚIAL	DIRECȚIE / *DIRECTION*	INFORMAȚII / *INFORMATION*	DE PARCURS *TO GO*
5,18	2,15	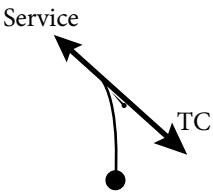 6		0,00

SEC 0

NUMĂR DE URGENȚĂ: +4 0744 390 019

Ceremonial Start

Campionatul Național de Raliuri Betano 2020, etapa a V-a
Tour European Rally
ERT
CLUJ 25-26 SEPTEMBRIE
www.transilvaniarally.ro
TRANSILVANIA RALLY 2020
TOTAL
PRIMĂRIA ȘI CONSILIUL LOCAL CLUJ-NAPOCA
powered by FORD PERFORMANCE
EUROPEAN RALLY TROPHY
CNR BETANO
MTS

SECȚIUNEA 1

Section 1 Map

TC 0 - START - Service OUT		**Ziua:** 1 *Leg:* **Secțiunea:** 1 *Section:*
		Timp permis *Time allowed* **15 min**

SEC 1

NUMĂR DE URGENȚĂ: +4 0744 390 019

TC 0 - Service OUT TC 1 - Florești	Distanța *Distance* 4,00 km	Ziua: *Leg:* 1 Secțiunea: *Section:* 1
	Viteză medie *Speed average* 13,33 km/h	Timp permis *Time allowed* 18 min

DISTANȚA / *DISTANCE* TOTAL	PARȚIAL	DIRECȚIE / *DIRECTION*	INFORMAȚII / *INFORMATION*	DE PARCURS *TO GO*
0,00		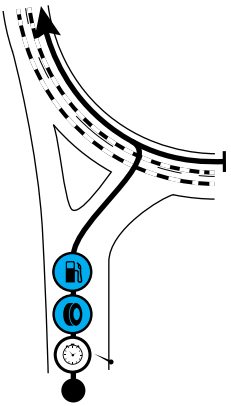 1	Str. Splaiul Independenței GPS 46° 46.009'N 23° 33.970'E CO/TC 0 Marcare Anvelope Tyres Marking ZA/RZ 1	4,00
0,24	0,24	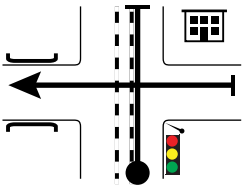 2	Str. Giuseppe Garibaldi Sala Polivalentă Polyvalent Hall București Centru Satu Mare Zalau Cart. Grigorescu	3,76
0,45	0,21	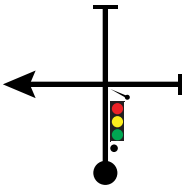 3	Bd. 1 Decembrie 1918 Oradea Satu Mare Baia Mare Centru	3,55
1,86	1,41	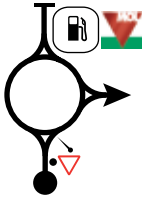 4	Str. Miraslău București Oradea A1 E3 Zalau Satu Mare *Alimentare neautorizată* *Unauthorized refueling*	2,14
	0,05			

EMERGENCY NUMBER: +4 0744 390 019

TC 0 - Service OUT TC 1 - Florești	Distanța *Distance* 4,00 km	Ziua: 1 *Leg:* Secțiunea: 1 *Section:*
	Viteză medie *Speed average* 13,33 km/h	Timp permis *Time allowed* 18 min

DISTANȚA / *DISTANCE* TOTAL	PARȚIAL	DIRECȚIE / *DIRECTION*	INFORMAȚII / *INFORMATION*	DE PARCURS *TO GO*
!!! 1,91	0,05	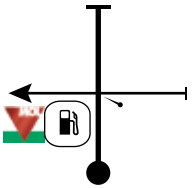 5	Str. Paul Ioan !!! *Alimentare neautorizată* *Unauthorized refueling*	2,09
2,54	0,63	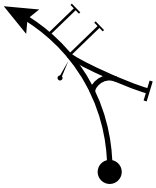 6	Str. Donath	1,46
3,03	0,49	 7	Str. Donath Drum îngust Narrow road	0,97
3,50	0,47	 8	Str. Donath Drum îngust Narrow road	0,50
3,69	0,19	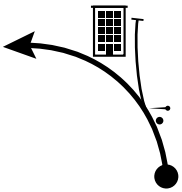 9	Str. Pădurii Florești	0,31
	0,31			

SEC 1

NUMĂR DE URGENȚĂ: +4 0744 390 019

TC 0 - Service OUT TC 1 - Florești	Distanța *Distance* **4,00 km**	Ziua: **1** *Leg:* Secțiunea: **1** *Section:*
	Viteză medie *Speed average* **13,33 km/h**	Timp permis *Time allowed* **18 min**

DISTANȚA / *DISTANCE* TOTAL	PARȚIAL	DIRECȚIE / *DIRECTION*	INFORMAȚII / *INFORMATION*	DE PARCURS *TO GO*
4,00 *(4,03)*	**0,31**	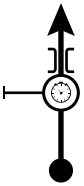 10	GPS 46° 45.800'N 23° 31.580'E **CO/TC 1**	**0,00**
	(0,03)			

SEC 1

EMERGENCY NUMBER: +4 0744 390 019

Florești
7,30 km

SEC 1

PS/SS 1

NUMĂR DE URGENȚĂ: +4 0744 390 019

Florești
7,30 km

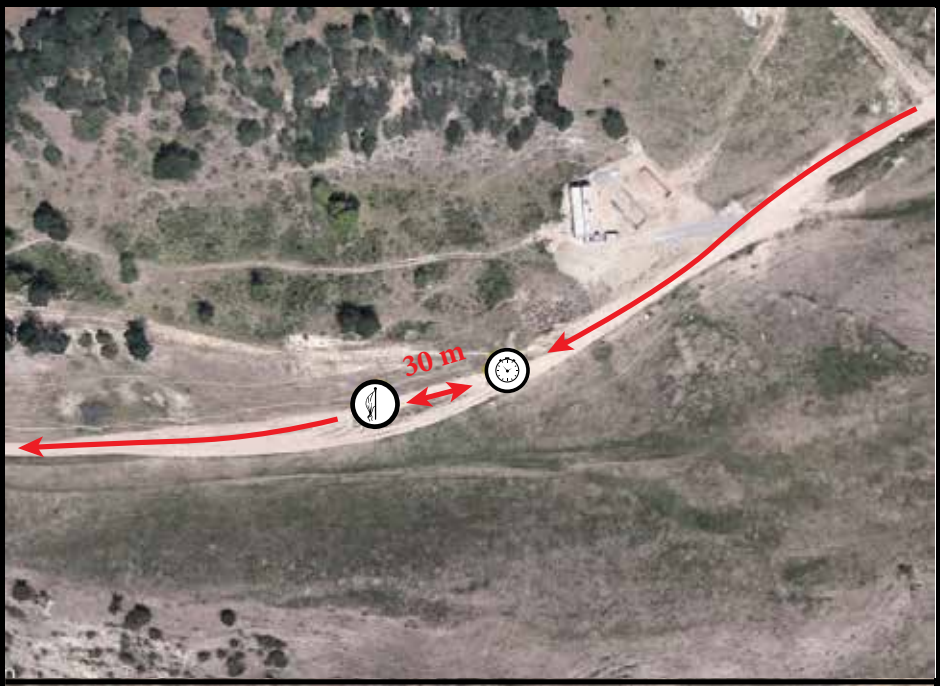

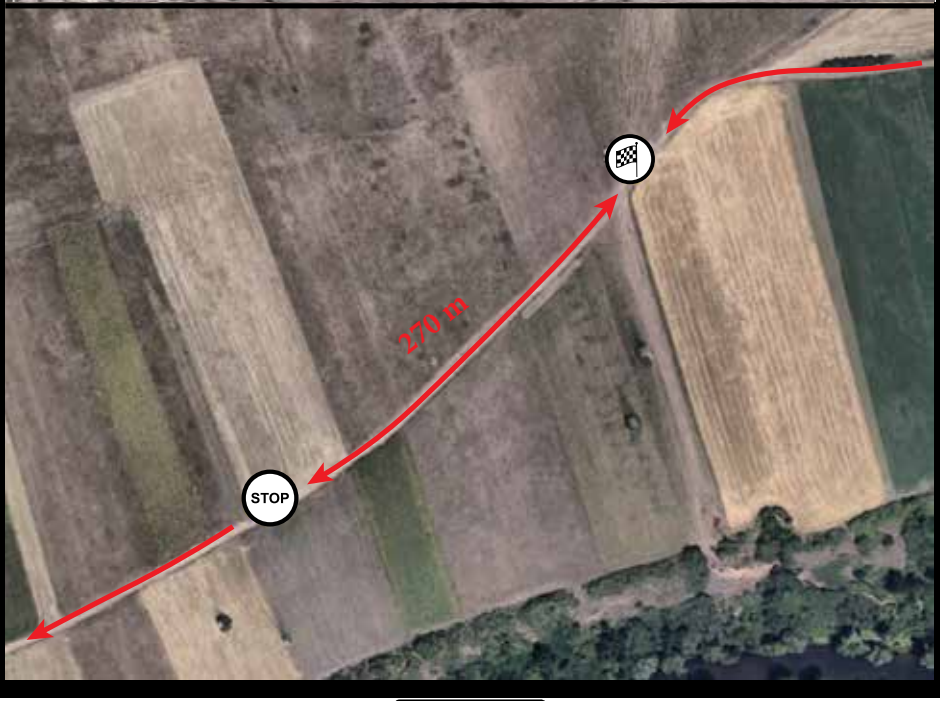

EMERGENCY NUMBER: +4 0744 390 019

Proba Specială 1
Special Stage

Florești
7,30 km

SEC 1

PS/SS 1

NUMĂR DE URGENȚĂ: +4 0744 390 019

TC 1 - Florești			Distanța *Distance* 46,80 km	Ziua: *Leg:* 1
TC 1A - Regroup & Technical Zone IN				Secțiunea: *Section:* 1
Proba Specială nr.: 1			Viteză medie *Speed average* 46,80 km/h	Timp permis *Time allowed* 1h 00 min
Florești 7,30 km				

DISTANȚA / *DISTANCE* TOTAL	PARȚIAL	DIRECȚIE / *DIRECTION*	INFORMAȚII / *INFORMATION*	DE PARCURS *TO GO*
0,00		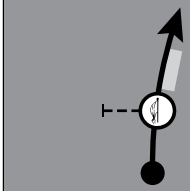 1 7,30	GPS 46° 45.796'N 23° 31.556'E START PS/SS 1 FLOREȘTI	46,80
0,21	0,21	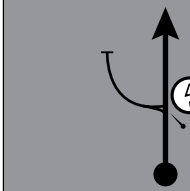 2 7,09	Centura de Nord GPS 46° 45.803'N 23° 31.382'E 30 RADIO 1	46,59
!!! 2,63	2,42	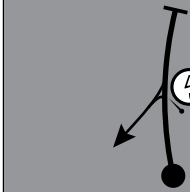 3 4,67	30 GPS 46° 45.486'N 23° 29.802'E !!! RADIO 2 Rută de evacuare! Escape route!	44,17
3,05	0,42	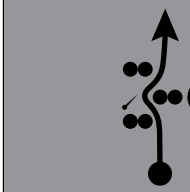 4 4,25	30 GPS 46° 45.512'N 23° 30.114'E RADIO 3	43,75
3,77	0,72	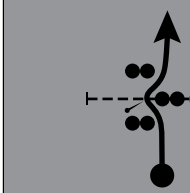 5 3,53	30 GPS 46° 45.601'N 23° 30.666'E RADIO 4	43,03
	1,01			

EMERGENCY NUMBER: +4 0744 390 019

TC 1 - Florești	Distanța *Distance* 46,80 km	Ziua: *Leg:* 1
TC 1A - Regroup & Technical Zone IN		Secțiunea: *Section:* 1
Proba Specială nr.: 1 Florești 7,30 km	Viteză medie *Speed average* 46,80 km/h	Timp permis *Time allowed* 1h 00 min

DISTANȚA / *DISTANCE* TOTAL	PARȚIAL	DIRECȚIE / *DIRECTION*	INFORMAȚII / *INFORMATION*	DE PARCURS *TO GO*
!!! 4,78	1,01	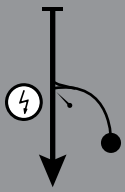 6 2,52	Centura de Nord GPS 46° 45.803'N 23° 31.382'E RADIO 1	42,02
7,20	2,42	 7 0,10	GPS 46° 45.486'N 23° 29.802'E RADIO 2	39,60
7,30	0,10	8 0,00	GPS 46° 45.453'N 23° 29.750'E SOSIRE/FINISH PS/SS 1 FLOREȘTI	39,50
7,57	0,27	9	GPS 46° 45.358'N 23° 29.592'E STOP PS/SS 1 FLOREȘTI	39,23
9,31	1,74	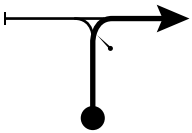 10		37,49
	0,18			

SEC 1

PS/SS 1

NUMĂR DE URGENȚĂ: +4 0744 390 019

TC 1 - Florești TC 1A - Regroup & Technical Zone IN	Distanța *Distance* 46,80 km	Ziua: *Leg:* 1 Secțiunea: *Section:* 1
	Viteză medie *Speed average* 46,80 km/h	Timp permis *Time allowed* 1h 00 min

DISTANȚA / *DISTANCE* TOTAL	PARȚIAL	DIRECȚIE / *DIRECTION*	INFORMAȚII / *INFORMATION*	DE PARCURS *TO GO*
9,49	0,18	11	Barajul Florești Florești Dam	37,31
9,66	0,17	12	Str. Sportului Aqua Park	37,14
9,76	0,10	13	Str. Sportului Aqua Park	37,04
!!! 9,91	0,15	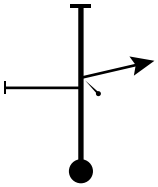 14	Str. Islazului !!!	36,89
10,68	0,77	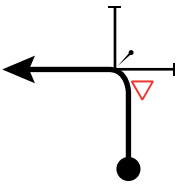 15	Str. Islazului	36,12
	0,10			

EMERGENCY NUMBER: +4 0744 390 019

TC 1 - Florești TC 1A - Regroup & Technical Zone IN	Distanța *Distance* 46,80 km	Ziua: 1 *Leg:* 1 Secțiunea: 1 *Section:*
	Viteză medie *Speed average* 46,80 km/h	Timp permis *Time allowed* 1h 00 min

DISTANȚA / *DISTANCE* TOTAL	PARȚIAL	DIRECȚIE / *DIRECTION*	INFORMAȚII / *INFORMATION*	DE PARCURS *TO GO*
10,78	0,10	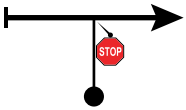 16	1 Str. Avram Iancu	36,02
11,13	0,35	17	1	35,67
11,44	0,31	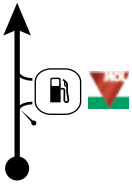 18	1 *Alimentare autorizată* *Authorized refueling*	35,36
11,71	0,27	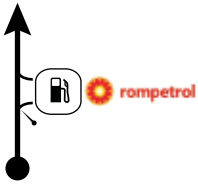 19	1 *Alimentare autorizată* *Authorized refueling*	35,09
12,00	0,29	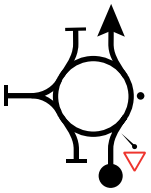 20	1	34,80
	1,76			

SEC 1

NUMĂR DE URGENȚĂ: +4 0744 390 019

TC 1 - Florești TC 1A - Regroup & Technical Zone IN	Distanța *Distance* 46,80 km	Ziua: 1 *Leg:* Secțiunea: 1 *Section:*
	Viteză medie *Speed average* 46,80 km/h	Timp permis *Time allowed* 1h 00 min

DISTANȚA / *DISTANCE* TOTAL	PARȚIAL	DIRECȚIE / *DIRECTION*	INFORMAȚII / *INFORMATION*	DE PARCURS *TO GO*
13,76	1,76	21	1 Alimentare autorizată *Authorized refueling*	33,04
14,13	0,37	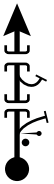 22	1 	32,67
15,00	0,87	23	1 	31,80
16,40	1,40	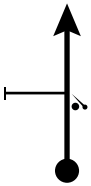 24	1 	30,40
17,03	0,63	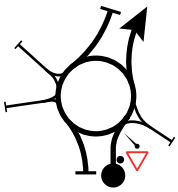 25	1 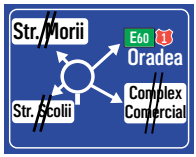	29,77
	2,55			

EMERGENCY NUMBER: +4 0744 390 019

TC 1 - Florești TC 1A - Regroup & Technical Zone IN	Distanța *Distance* 46,80 km	Ziua: *Leg:* 1 Secțiunea: *Section:* 1
	Viteză medie *Speed average* 46,80 km/h	Timp permis *Time allowed* 1h 00 min

DISTANȚA / *DISTANCE* TOTAL	PARȚIAL	DIRECȚIE / *DIRECTION*	INFORMAȚII / *INFORMATION*	DE PARCURS *TO GO*
19,58	2,55	 26	1 *Alimentare autorizată* *Authorized refueling*	27,22
23,66	4,08	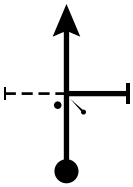 27	1 	23,14
24,53	0,87	28	1 Căpușu Mare	22,27
25,09	0,56	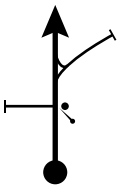 29	1	21,71
26,18	1,09	30	1	20,62
	0,80			

SEC 1

NUMĂR DE URGENȚĂ: +4 0744 390 019

TC 1 - Florești TC 1A - Regroup & Technical Zone IN	Distanța *Distance* 46,80 km	Ziua: 1 *Leg:* Secțiunea: 1 *Section:*
	Viteză medie *Speed average* 46,80 km/h	Timp permis *Time allowed* 1h 00 min

DISTANȚA / *DISTANCE* TOTAL	PARȚIAL	DIRECȚIE / *DIRECTION*	INFORMAȚII / *INFORMATION*	DE PARCURS *TO GO*
26,98	0,80	31	1	19,82
27,64	0,66	32	1	19,16
32,34	4,70	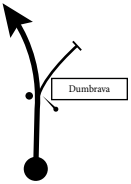 33	1 	14,46
35,52	3,18	34	1	11,28
36,67	1,15	35	1	10,13
	0,75			

EMERGENCY NUMBER: +4 0744 390 019

TC 1 - Florești TC 1A - Regroup & Technical Zone IN	Distanța *Distance* 46,80 km	Ziua: 1 *Leg:* Secțiunea: 1 *Section:*
	Viteză medie *Speed average* 46,80 km/h	Timp permis *Time allowed* 1h 00 min

DISTANȚA / *DISTANCE* TOTAL	PARȚIAL	DIRECȚIE / *DIRECTION*	INFORMAȚII / *INFORMATION*	DE PARCURS *TO GO*
37,42	0,75	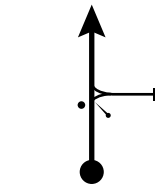 36		9,38
!!! 38,31	0,89	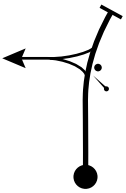 37		8,49
42,19	3,88	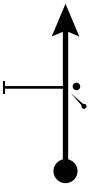 38		4,61
43,00	0,81	39		3,80
43,84	0,84	40	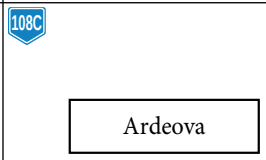	2,96
	0,65			

SEC 1

NUMĂR DE URGENȚĂ: +4 0744 390 019

TC 1 - Florești TC 1A - Regroup & Technical Zone IN	Distanța *Distance* 46,80 km	Ziua: 1 *Leg:* Secțiunea: 1 *Section:*
	Viteză medie *Speed average* 46,80 km/h	Timp permis *Time allowed* 1h 00 min

DISTANȚA / *DISTANCE* TOTAL	PARȚIAL	DIRECȚIE / *DIRECTION*	INFORMAȚII / *INFORMATION*	DE PARCURS *TO GO*
44,49	0,65	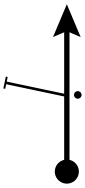 41	108C Ardeova	2,31
45,60	1,11	42	108C Mănăstireni	1,20
!!! 46,49	0,89	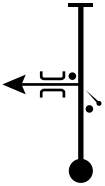 43	!!! 7 Rasca 103L	0,31
46,80	0,31	44	GPS 46° 46.717'N 23° 05.199'E CO/TC 1A	0,00

SEC 1

EMERGENCY NUMBER: +4 0744 390 019

Mănăstireni Regroup Map

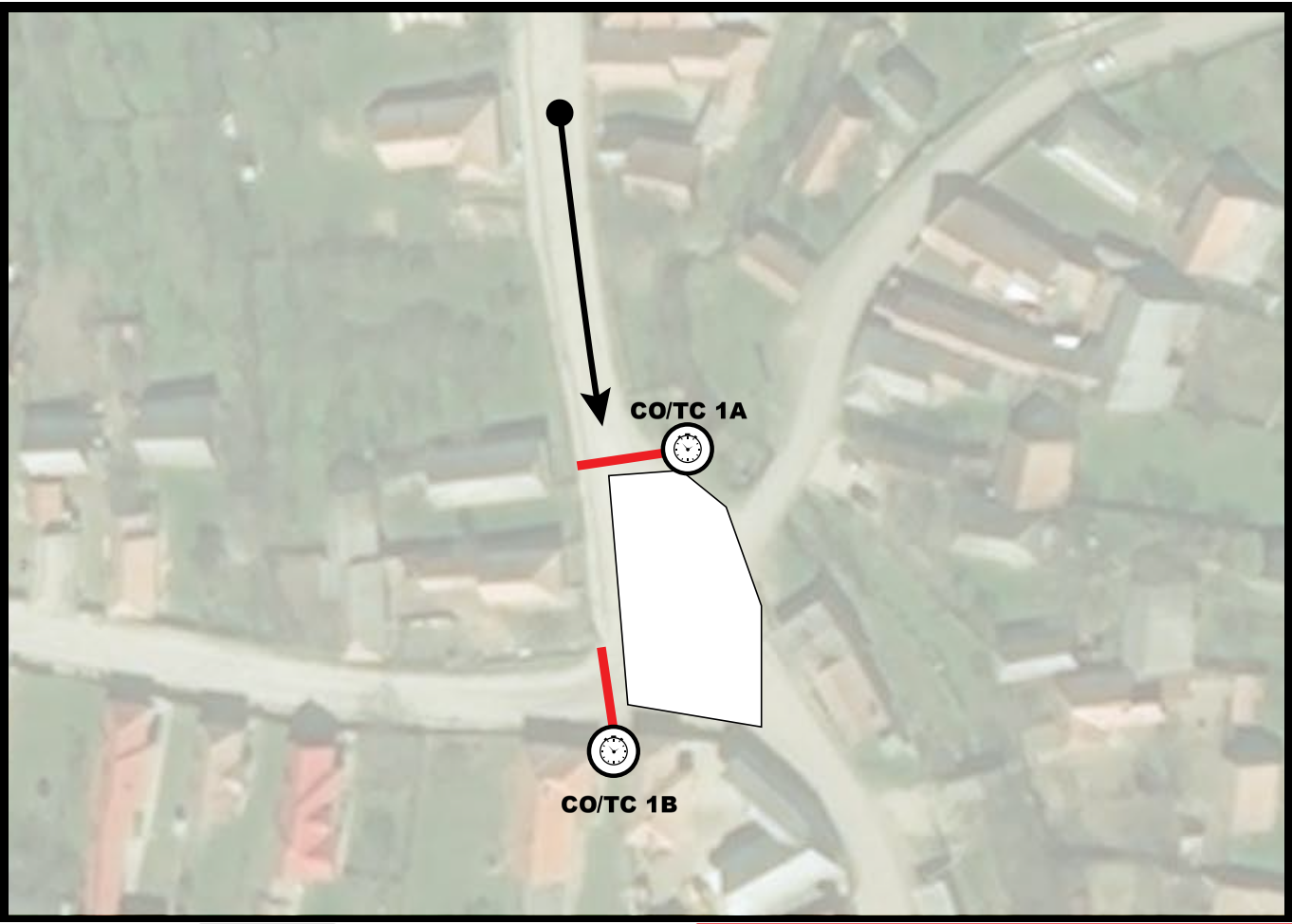

TC 1A - Regroup & Technical Zone IN **TC 1B** - Regroup OUT		**Ziua:** 1 *Leg:* **Secțiunea:** 1 *Section:*
		Timp permis *Time allowed* **15 min**

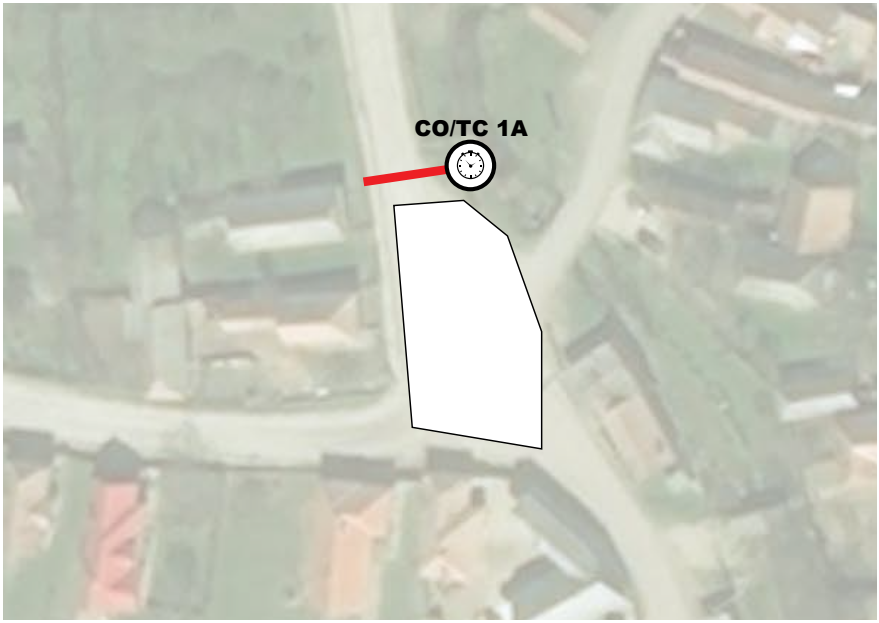

1

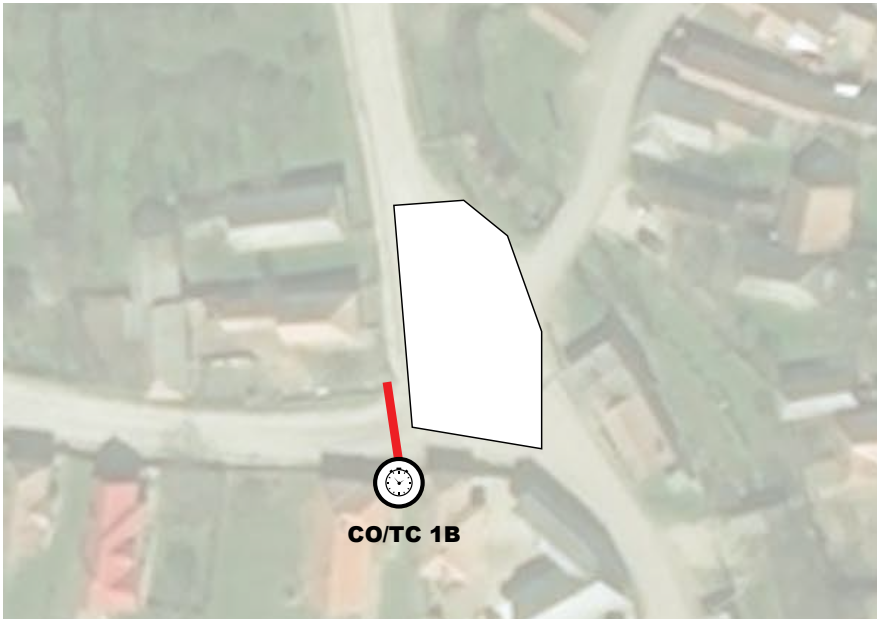

2

EMERGENCY NUMBER: +4 0744 390 019

Campionatul Național de Raliuri Betano 2020, etapa a V-a
Tour European Rally
ERT
CLUJ 25-26 SEPTEMBRIE
www.transilvaniarally.ro
TRANSILVANIA RALLY 2020
TOTAL
PRIMĂRIA ȘI CONSILIUL LOCAL CLUJ-NAPOCA
powered by FORD PERFORMANCE
EUROPEAN RALLY TROPHY
CNR BETANO
MTS

SECȚIUNEA 2

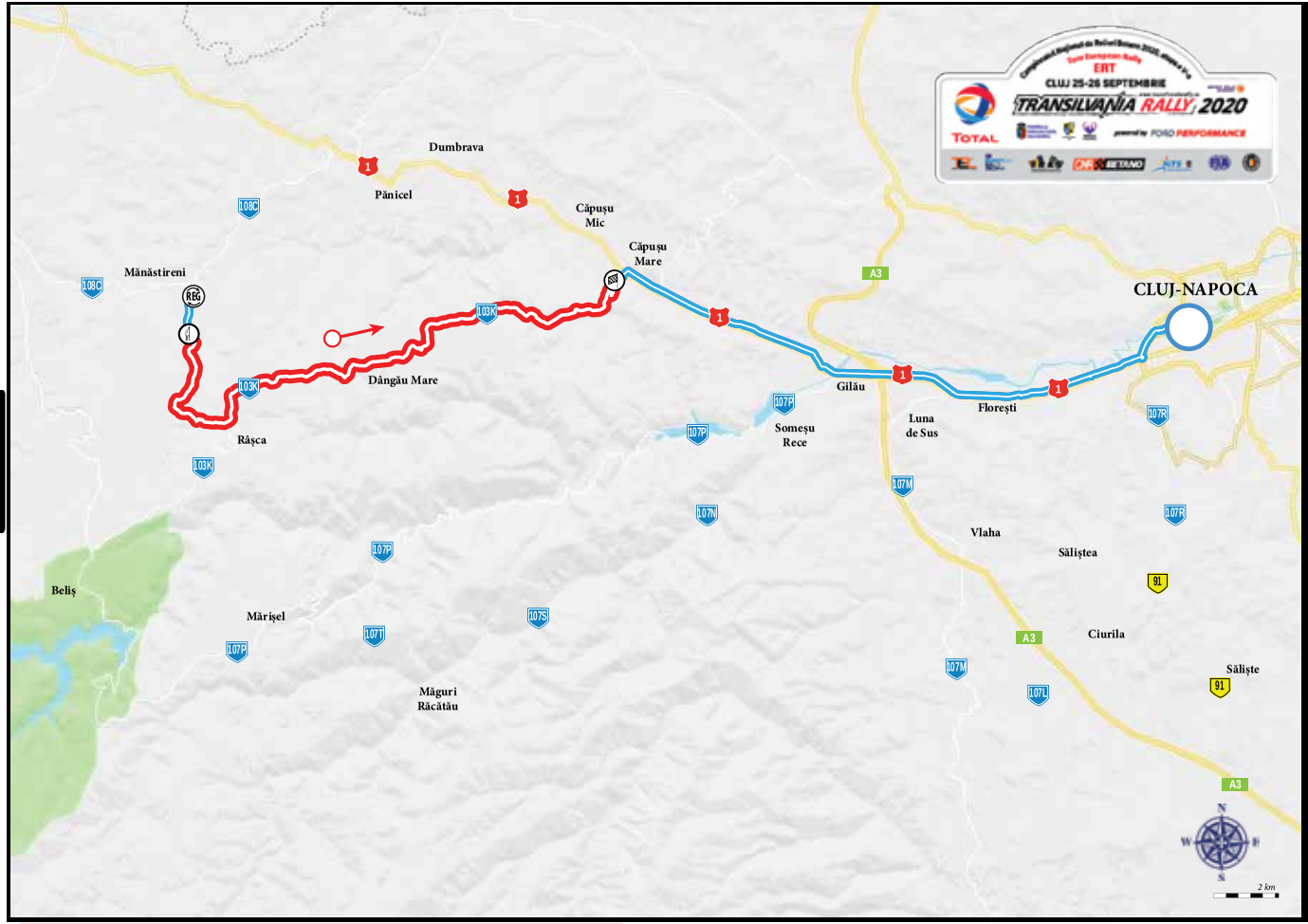

Section 2 Map

2 - 1

EMERGENCY NUMBER: +4 0744 390 019

SEC 2

Mănăstireni Regroup Map

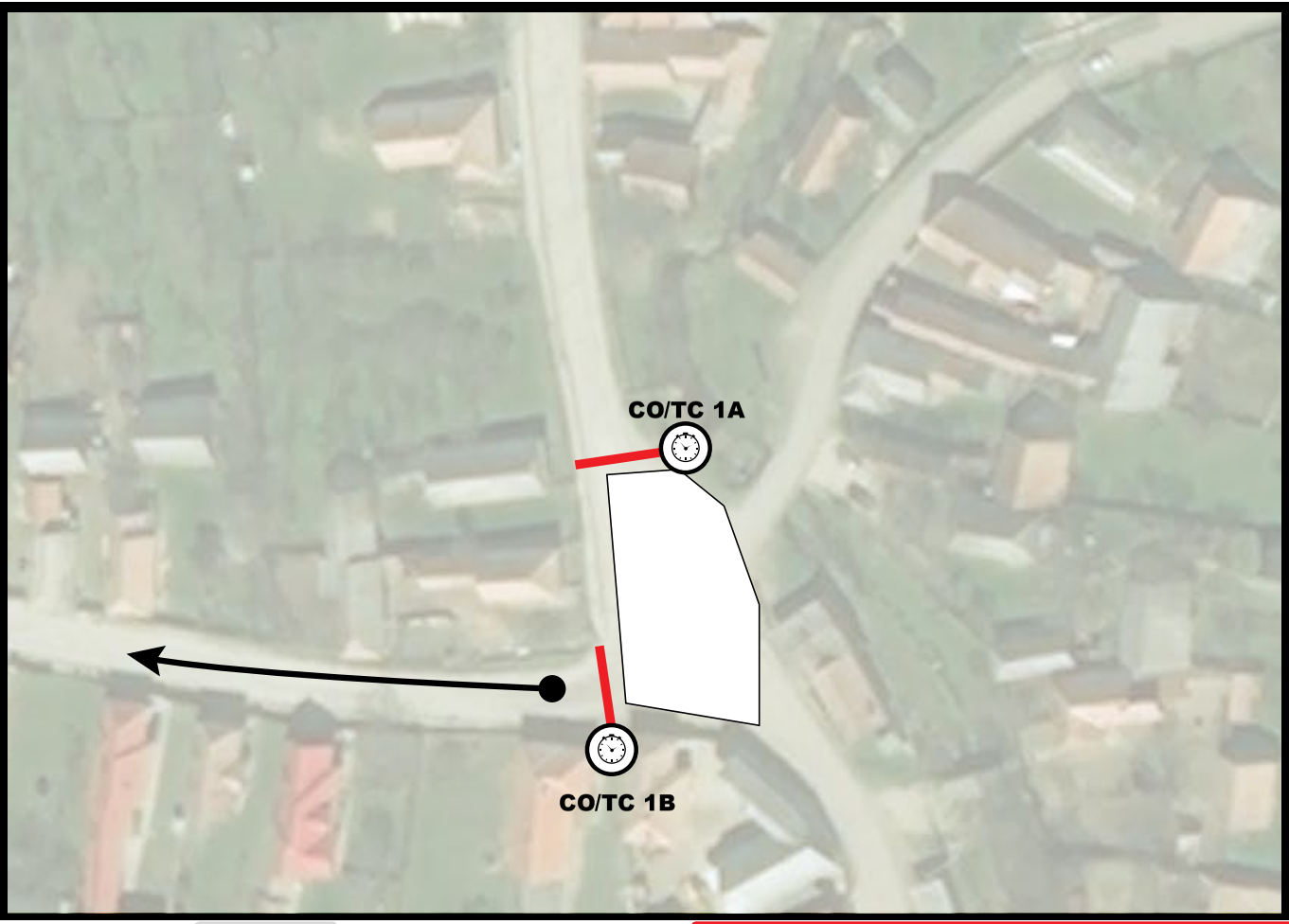

TC 1B - Regroup OUT TC 2 - Mănăștur Românesc	Distanța *Distance* 1,50 km	Ziua: *Leg:* 1 Secțiunea: *Section:* 2
	Viteză medie *Speed average* 22,50 km/h	Timp permis *Time allowed* 4 min

DISTANȚA / *DISTANCE* TOTAL	PARȚIAL	DIRECȚIE / *DIRECTION*	INFORMAȚII / *INFORMATION*	DE PARCURS *TO GO*
0,00		1	GPS 46° 46.702'N 23° 05.203'E CO/TC 1B	1,50
0,16	0,16	 2	103L Primăria Mănăstireni Mănăstireni City Hall	1,34
0,26	0,10	3	103L Mănăstireni Mănăștur Românesc	1,24
0,43	0,17	4	103L 	1,07
0,55	0,12	5	103L	0,95
	0,29			

EMERGENCY NUMBER: +4 0744 390 019

TC 1B - Regroup OUT TC 2 - Mănăștur Românesc	Distanța *Distance* 1,50 km	Ziua: 1 *Leg:* Secțiunea: 2 *Section:*
	Viteză medie *Speed average* 22,50 km/h	Timp permis *Time allowed* 4 min

DISTANȚA / *DISTANCE* TOTAL	PARȚIAL	DIRECȚIE / *DIRECTION*	INFORMAȚII / *INFORMATION*	DE PARCURS *TO GO*
!!! 0,84	0,29	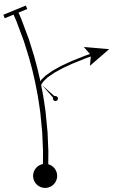 6	!!!	0,66
1,50 *(1,57)*	0,66	 7	GPS 46° 46.019'N 23° 05.015'E CO/TC 2	0,00
	(0,07)			

SEC 2

NUMĂR DE URGENȚĂ: +4 0744 390 019

NOTES

Proba Specială 2
Special Stage

Dângău 1
25,06 km

Total Transilvania Rally
powered by Ford

Dângău
25,06 km

Proba Specială
Special Stage
2

Dângău 1

25,06 km



SEC 2

PS/SS 2

EMERGENCY NUMBER: +4 0744 390 019

Proba Specială
Special Stage
2

Dângău 1

25,06 km

SEC 2

PS/SS 2

NUMĂR DE URGENȚĂ: +4 0744 390 019

TC 2 - Mănăștiru Românesc	Distanța *Distance*	Ziua: *Leg:* 1
TC 2A - Regroup & Technical Zone IN	49,48 km	Secțiunea: *Section:* 2
Proba Specială nr.: 2	Viteză medie *Speed average*	Timp permis *Time allowed*
Dângău 1 25,06 km	53,98 km/h	55 min

DISTANȚA / *DISTANCE* TOTAL	PARȚIAL	DIRECȚIE / *DIRECTION*	INFORMAȚII / *INFORMATION*	DE PARCURS *TO GO*
0,00		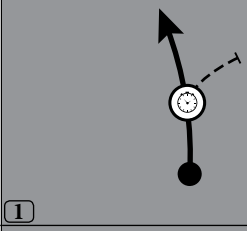 1 25,06	GPS 46° 45.988'N 23° 05.011'E **START PS/SS 2 DÂNGĂU 1**	49,48
2,51	2,51	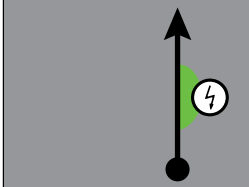 2 22,55	GPS 46° 44.830'N 23° 5.151'E **RADIO 5**	46,97
3,56	1,05	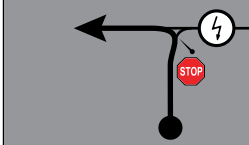 3 21,50	GPS 46° 44.430'N 23° 04.670'E **RADIO 6 Rută de evacuare! Escape route!**	45,92
4,57	1,01	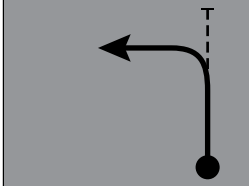 4 20,49		44,91
6,07	1,50	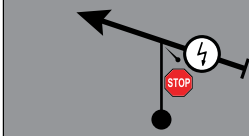 5 18,99	GPS 46° 44.232'N 23° 06.309'E **RADIO 7 Rută de evacuare! Escape route!**	43,41
	0,90			

EMERGENCY NUMBER: +4 0744 390 019

TC 2 - Mănăștur Românesc	Distanța *Distance* 49,48 km	Ziua: *Leg:* 1
TC 2A - Regroup & Technical Zone IN		Secțiunea: *Section:* 2
Proba Specială nr.: 2	Viteză medie *Speed average* 53,98 km/h	Timp permis *Time allowed* 55 min
Dângău 1 25,06 km		

DISTANȚA / *DISTANCE* TOTAL	PARȚIAL	DIRECȚIE / *DIRECTION*	INFORMAȚII / *INFORMATION*	DE PARCURS *TO GO*
6,97	0,90	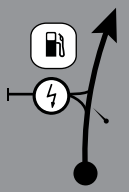 6 18,09	103K GPS 46° 44.694'N 23° 06.331'E RADIO 8 Rută de evacuare! Escape route!	42,51
7,67	0,70	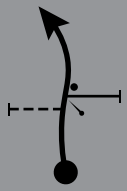 7 17,39	103K	41,81
8,67	1,00	8 16,39	103K GPS 46° 44.917'N 23° 7.550'E RADIO 9	40,81
9,59	0,92	9 15,47	103K Mărcești	39,89
11,15	1,56	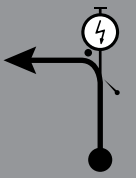 10 13,91	103K GPS 46° 45.015'N 23° 09.591'E RADIO 10	38,33
	0,76			

SEC 2

PS/SS 2

NUMĂR DE URGENȚĂ: +4 0744 390 019

TC 2 - Mănăşturu Românesc	Distanţa *Distance*	Ziua: *Leg:* 1
TC 2A - Regroup & Technical Zone IN	49,48 km	Secţiunea: *Section:* 2
Proba Specială nr.: 2 Dângău 1 25,06 km	Viteză medie *Speed average* 53,98 km/h	Timp permis *Time allowed* 55 min

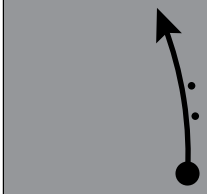

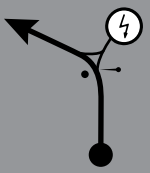

DISTANŢA / *DISTANCE* TOTAL	PARŢIAL	DIRECŢIE / *DIRECTION*	INFORMAŢII / *INFORMATION*	DE PARCURS *TO GO*
11,91	0,76	11 13,15	103K ~~Mărceşti~~ ~~Râşca~~	37,57
14,09	2,18	12 10,97	103K GPS 46° 45.403'N 23° 11.270'E RADIO 11 Dangău Mic	35,39
14,63	0,54	13 10,43	103K	34,85
15,33	0,70	14 9,73	103K Dangău Mare 1	34,15
15,45	0,12	15 9,61	103K GPS 46° 45.681'N 23° 11.991'E RADIO 12	34,03
	3,18			

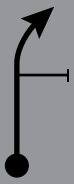

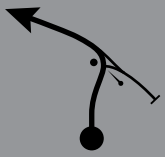

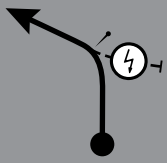

SEC 2

PS/SS 2

EMERGENCY NUMBER: +4 0744 390 019

TC 2 - Mănăștiru Românesc	Distanța *Distance*	Ziua: *Leg:* 1
TC 2A - Regroup & Technical Zone IN	49,48 km	Secțiunea: *Section:* 2
Proba Specială nr.: 2	Viteză medie *Speed average*	Timp permis *Time allowed*
Dângău 1 25,06 km	53,98 km/h	55 min

DISTANȚA / *DISTANCE* TOTAL	PARȚIAL	DIREcȚIE / *DIRECTION*	INFORMAȚII / *INFORMATION*	DE PARCURS *TO GO*
18,63	3,18	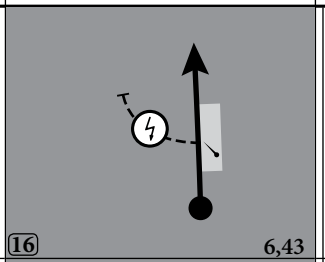 16 6,43	103K GPS 46° 46.330'N 23° 13.834'E RADIO 13	30,85
21,39	2,76	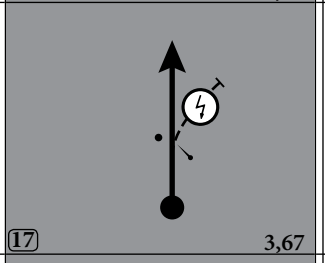 17 3,67	103K GPS 46° 46.181'N 23° 15.702'E RADIO 14	28,09
22,90	1,51	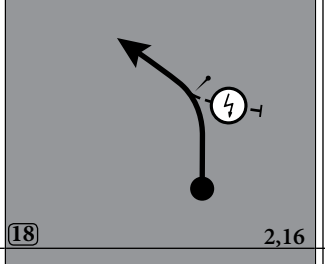 18 2,16	103K GPS 46° 46.341'N 23° 16.762'E RADIO 15	26,58
25,06	2,16	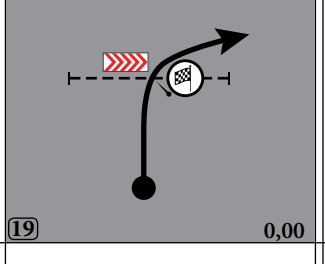 19 0,00	103K GPS 46° 47.021'N 23° 17.489'E SOSIRE/FINISH PS/SS 2 DÂNGĂU 1	24,42
25,33	0,27	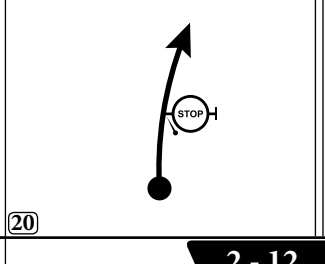 20	103K GPS 46° 47.044'N 23° 17.616'E STOP PS/SS 2 DÂNGĂU 1	24,15
	0,19			

SEC 2

PS/SS 2

NUMĂR DE URGENȚĂ: +4 0744 390 019

TC 2 - Mănăștur Românesc TC 2A - Regroup & Technical Zone IN	Distanța *Distance* 49,48 km	Ziua: *Leg:* 1 Secțiunea: *Section:* 2
	Viteză medie *Speed average* 53,98 km/h	Timp permis *Time allowed* 55 min

DISTANȚA / *DISTANCE* TOTAL	PARȚIAL	DIRECȚIE / *DIRECTION*	INFORMAȚII / *INFORMATION*	DE PARCURS *TO GO*
25,52	0,19	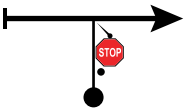 21	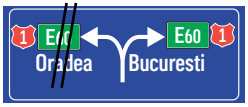	23,96
26,09	0,57	22		23,39
26,93	0,84	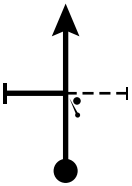 23		22,55
30,98	4,05	24	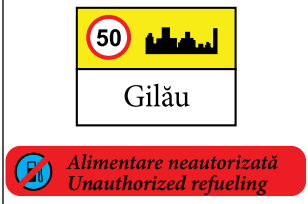	18,50
33,56	2,58	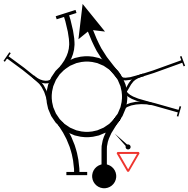 25		15,92
	0,64			

EMERGENCY NUMBER: +4 0744 390 019

TC 2 - Mănăștur Românesc TC 2A - Regroup & Technical Zone IN	Distanța *Distance* 49,48 km	Ziua: 1 *Leg:* Secțiunea: 2 *Section:*
	Viteză medie *Speed average* 53,98 km/h	Timp permis *Time allowed* 55 min

DISTANȚA / *DISTANCE* TOTAL	PARȚIAL	DIRECȚIE / *DIRECTION*	INFORMAȚII / *INFORMATION*	DE PARCURS *TO GO*
34,20	0,64	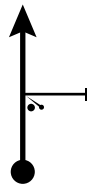 26	1	15,28
35,58	1,38	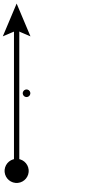 27	1	13,90
35,76	0,18	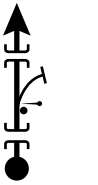 28	1	13,72
36,79	1,03	29	1 *Alimentare autorizată* *Authorized refueling*	12,69
38,58	1,79	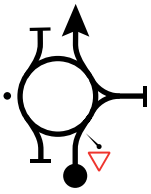 30	1	10,90
	0,91			

NUMĂR DE URGENȚĂ: +4 0744 390 019

TC 2 - Mănăștur Românesc TC 2A - Regroup & Technical Zone IN	Distanța *Distance* 49,48 km	Ziua: *Leg:* 1 Secțiunea: *Section:* 2
	Viteză medie *Speed average* 53,98 km/h	Timp permis *Time allowed* 55 min

DISTANȚA / *DISTANCE* TOTAL	PARȚIAL	DIRECȚIE / *DIRECTION*	INFORMAȚII / *INFORMATION*	DE PARCURS *TO GO*
39,49	0,91	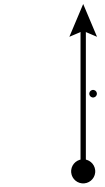 31	Str. Avram Iancu 	9,99
41,13	1,64	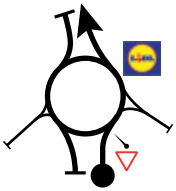 32	Str. Avram Iancu	8,35
41,97	0,84	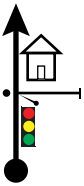 33	Str. Avram Iancu Raiffeisen Bank	7,51
43,77	1,80	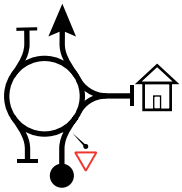 34	Str. Avram Iancu BMW Automobile Bavaria	5,71
44,78	1,01	 35	Str. Avram Iancu VIVO! Cluj-Napoca	4,70
	0,43			

EMERGENCY NUMBER: +4 0744 390 019

TC 2 - Mănăștur Românesc TC 2A - Regroup & Technical Zone IN	Distanța *Distance* 49,48 km	Ziua: *Leg:* 1 Secțiunea: *Section:* 2
	Viteză medie *Speed average* 53,98 km/h	Timp permis *Time allowed* 55 min

DISTANȚA / *DISTANCE* TOTAL	PARȚIAL	DIRECȚIE / *DIRECTION*	INFORMAȚII / *INFORMATION*	DE PARCURS *TO GO*
45,21	0,43	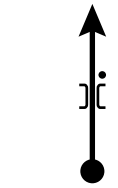 36	Calea Floreşti Cluj-Napoca Kolozsvár Klausenburg	4,27
45,49	0,28	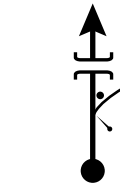 37	Calea Floreşti	3,99
45,80	0,31	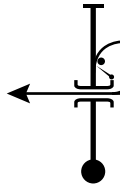 38	Bd. 1 Decembrie 1918 !!! Bucureşti Baia Mare Zalau	3,68
46,06	0,26	39	Bd. 1 Decembrie 1918 VIVO! Cluj-Napoca Zalau Bucuresti Baia Mare Oradea	3,42
46,49	0,43	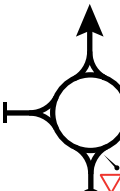 40	Bd. 1 Decembrie 1918	2,99
	0,77			

SEC 2

NUMĂR DE URGENȚĂ: +4 0744 390 019

TC 2 - Mănăștur Românesc TC 2A - Regroup & Technical Zone IN	Distanța *Distance* 49,48 km	Ziua: 1 *Leg:* Secțiunea: 2 *Section:*
	Viteză medie *Speed average* 53,98 km/h	Timp permis *Time allowed* 55 min

DISTANȚA / *DISTANCE* TOTAL	PARȚIAL	DIRECȚIE / *DIRECTION*	INFORMAȚII / *INFORMATION*	DE PARCURS *TO GO*
47,26	0,77	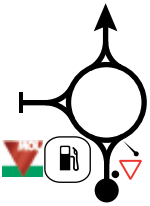 41	Bd. 1 Decembrie 1918 *Alimentare neautorizată* *Unauthorized refueling*	2,22
48,68	1,42	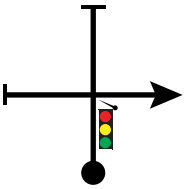 42	Str. Giuseppe Garibaldi	0,80
48,87	0,19	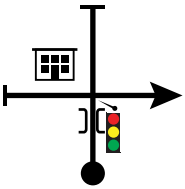 43	Str. Splaiul Independenței Sala Polivalentă Polyvalent Hall	0,61
49,01	0,14	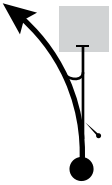 44	Str. Splaiul Independenței Parc Service Service Park	0,47
49,39	0,38	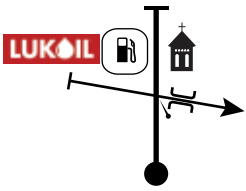 45	Str. Pandurilor *Alimentare neautorizată* *Unauthorized refueling*	0,09
	0,09			

EMERGENCY NUMBER: +4 0744 390 019

TC 2 - Mănăștiru Românesc TC 2A - Regroup & Technical Zone IN	Distanța *Distance* 49,48 km	Ziua: 1 *Leg:* Secțiunea: 2 *Section:*
	Viteză medie *Speed average* 53,98 km/h	Timp permis *Time allowed* 55 min

DISTANȚA / *DISTANCE* TOTAL	PARȚIAL	DIRECȚIE / *DIRECTION*	INFORMAȚII / *INFORMATION*	DE PARCURS *TO GO*
49,48	0,09	 46	Str. Pandurilor GPS 46° 40.439'N 23° 07.745'E CO/TC 2A	0,00

SEC 2

NUMĂR DE URGENȚĂ: +4 0744 390 019

TC 2A - Regroup & Technical Zone IN **TC 2B** - Regroup OUT - Service IN		**Ziua:** 1 *Leg:* **Secțiunea:** 2 *Section:*
		Timp permis *Time allowed* **31 min**

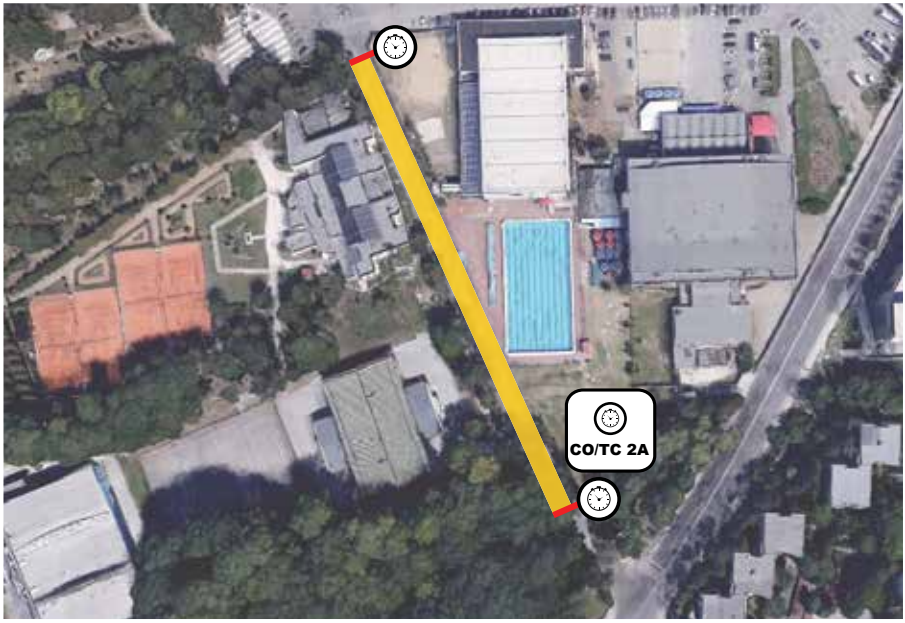

1

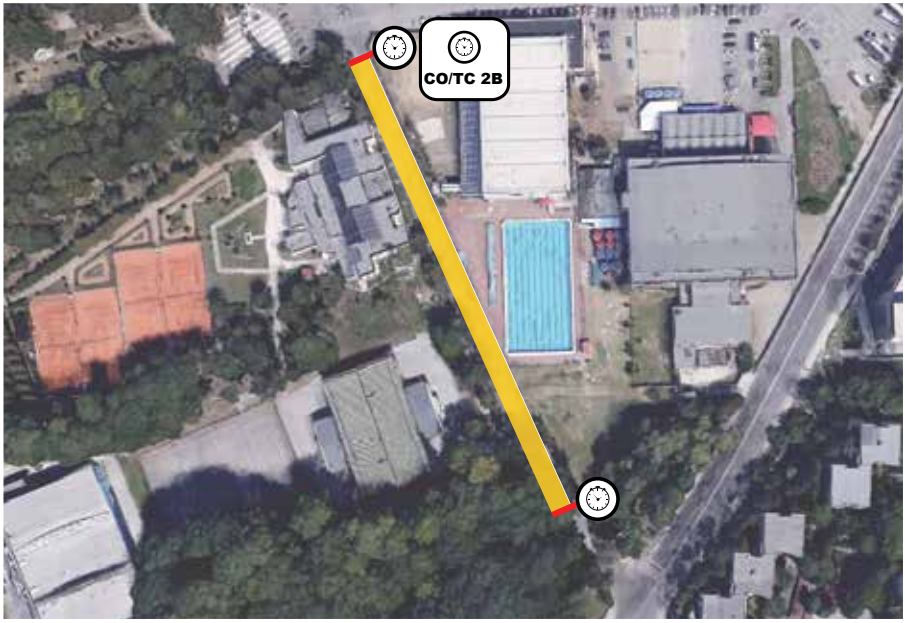

2

EMERGENCY NUMBER: +4 0744 390 019

Campionatul Național de Raliuri Betano 2020, etapa a V-a
Tour European Rally
ERT
CLUJ 25-26 SEPTEMBRIE
www.transilvaniarally.ro
TRANSILVANIA RALLY 2020
TOTAL
PRIMĂRIA ȘI CONSILIUL LOCAL CLUJ-NAPOCA
powered by FORD PERFORMANCE
EUROPEAN RALLY TROPHY
CNR BETANO
MTS
FIA

SECȚIUNEA 3

Section 3 Map

TC 2B - Regoup OUT - Service IN		Ziua: 1 *Leg:* Secțiunea: 3 *Section:*
TC 2C - Service OUT		
		Timp permis *Time allowed* 30 min

NUMĂR DE URGENȚĂ: +4 0744 390 019

TC 2C - Service OUT TC 2D - Regroup & Technical Zone IN	Distanța *Distance* 45,06 km	Ziua: *Leg:* 1 Secțiunea: *Section:* 3
	Viteză medie *Speed average* 45,06 km/h	Timp permis *Time allowed* 1h 00 min

DISTANȚA / *DISTANCE* TOTAL	PARȚIAL	DIRECȚIE / *DIRECTION*	INFORMAȚII / *INFORMATION*	DE PARCURS *TO GO*
0,00		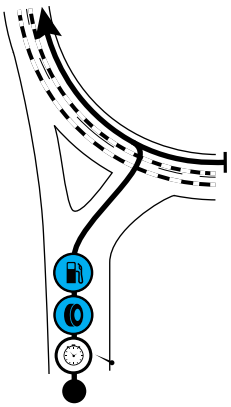 1	Str. Splaiul Independenței GPS 46° 46.009'N 23° 33.970'E CO/TC 2C Marcare Anvelope Tyres Marking ZA/RZ 2	45,06
0,24	0,24	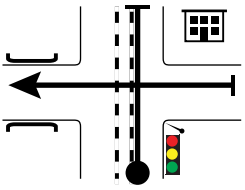 2	Str. Giuseppe Garibaldi Sala Polivalentă Polyvalent Hall București Centru Satu Mare Zalau Cart. Grigorescu	44,82
0,45	0,21	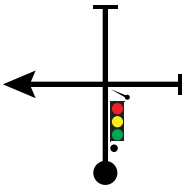 3	Bd. 1 Decembrie 1918 Oradea Satu Mare Baia Mare Centru	44,61
1,86	1,41	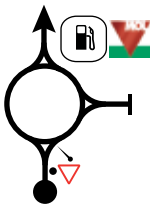 4	Bd. 1 Decembrie 1918 Bucuresti Oradea A3 Zalau Satu Mare *Alimentare autorizată* *Authorized refueling*	43,20
	0,73			

EMERGENCY NUMBER: +4 0744 390 019

TC 2C - Service OUT TC 2D - Regroup & Technical Zone IN	Distanța *Distance* 45,06 km	Ziua: *Leg:* 1 Secțiunea: *Section:* 3
	Viteză medie *Speed average* 45,06 km/h	Timp permis *Time allowed* 1h 00 min

DISTANȚA / *DISTANCE* TOTAL	PARȚIAL	DIRECȚIE / *DIRECTION*	INFORMAȚII / *INFORMATION*	DE PARCURS *TO GO*
2,59	0,73	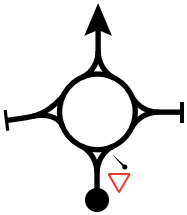 5	Bd. 1 Decembrie 1918	42,47
!!! 2,83	0,24	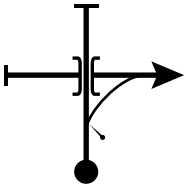 6	Calea Florești !!!	42,23
3,69	0,86	7	Str. Avram Iancu ~~Cluj-Napoca~~ ~~Kolozsvár~~ ~~Klausenburg~~ Florești	41,37
5,07	0,10	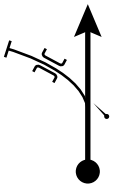 8	Str. Avram Iancu	41,27
5,07	1,28	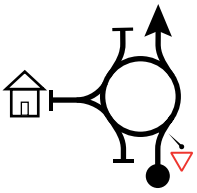 9	Str. Avram Iancu BMW Automobile Bavaria	39,99
	1,81			

SEC 3

NUMĂR DE URGENȚĂ: +4 0744 390 019

TC 2C - Service OUT TC 2D - Regroup & Technical Zone IN	Distanța *Distance* 45,06 km	Ziua: *Leg:* 1 Secțiunea: *Section:* 3
	Viteză medie *Speed average* 45,06 km/h	Timp permis *Time allowed* 1h 00 min

DISTANȚA / *DISTANCE* TOTAL	PARȚIAL	DIRECȚIE / *DIRECTION*	INFORMAȚII / *INFORMATION*	DE PARCURS *TO GO*
6,88	1,81	10	Str. Avram Iancu Raiffeisen Bank Rămâi pe banda 1! Remain on the first lane!	38,18
7,70	0,82	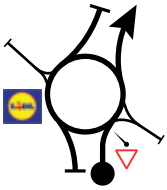 11	Str. Avram Iancu	37,36
9,39	1,69	12	1 	35,67
9,70	0,31	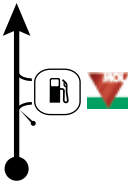 13	1 *Alimentare autorizată* *Authorized refueling*	35,36
9,97	0,27	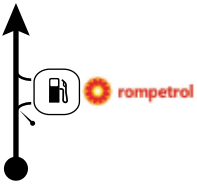 14	1 *Alimentare autorizată* *Authorized refueling*	35,09
	0,29			

EMERGENCY NUMBER: +4 0744 390 019

TC 2C - Service OUT TC 2D - Regroup & Technical Zone IN	Distanța *Distance* 45,06 km	Ziua: *Leg:* 1 Secțiunea: *Section:* 3
	Viteză medie *Speed average* 45,06 km/h	Timp permis *Time allowed* 1h 00 min

DISTANȚA / *DISTANCE* TOTAL	PARȚIAL	DIRECȚIE / *DIRECTION*	INFORMAȚII / *INFORMATION*	DE PARCURS *TO GO*
10,26	0,29	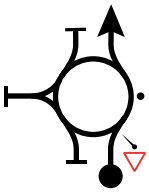 15	1	34,80
12,02	1,76	16	1 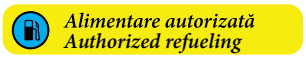	33,04
12,39	0,37	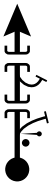 17	1	32,67
13,26	0,87	18	1	31,80
14,66	1,40	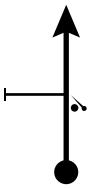 19	1	30,40
	0,63			

NUMĂR DE URGENȚĂ: +4 0744 390 019

TC 2C - Service OUT TC 2D - Regroup & Technical Zone IN	Distanța *Distance* 45,06 km	Ziua: 1 *Leg:* Secțiunea: 3 *Section:*
	Viteză medie *Speed average* 45,06 km/h	Timp permis *Time allowed* 1h 00 min

DISTANȚA / *DISTANCE* TOTAL	PARȚIAL	DIRECȚIE / *DIRECTION*	INFORMAȚII / *INFORMATION*	DE PARCURS *TO GO*
15,29	0,63	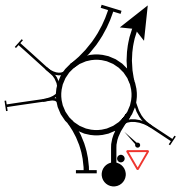 20	1 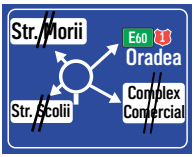	29,77
17,84	2,55	 21	1 *Alimentare autorizată* *Authorized refueling*	27,22
21,92	4,08	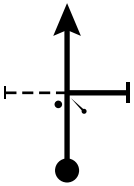 22	1	23,14
22,79	0,87	23	1 Căpușu Mare	22,27
23,35	0,56	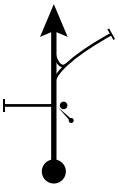 24	1	21,71
	1,09			

EMERGENCY NUMBER: +4 0744 390 019

TC 2C - Service OUT TC 2D - Regroup & Technical Zone IN	Distanța *Distance* 45,06 km	Ziua: *Leg:* 1 Secțiunea: *Section:* 3
	Viteză medie *Speed average* 45,06 km/h	Timp permis *Time allowed* 1h 00 min

DISTANȚA / *DISTANCE* TOTAL	PARȚIAL	DIRECȚIE / *DIRECTION*	INFORMAȚII / *INFORMATION*	DE PARCURS *TO GO*
24,44	1,09	25		20,62
25,24	0,80	26		19,82
25,90	0,66	27		19,16
30,60	4,70	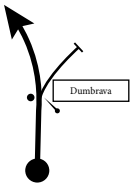 28		14,46
33,78	3,18	29		11,28
	1,15			

SEC 3

NUMĂR DE URGENȚĂ: +4 0744 390 019

TC 2C - Service OUT TC 2D - Regroup & Technical Zone IN	Distanța *Distance* 45,06 km	Ziua: *Leg:* 1 Secțiunea: *Section:* 3
	Viteză medie *Speed average* 45,06 km/h	Timp permis *Time allowed* 1h 00 min

DISTANȚA / *DISTANCE* TOTAL	PARȚIAL	DIRECȚIE / *DIRECTION*	INFORMAȚII / *INFORMATION*	DE PARCURS *TO GO*
34,93	1,15	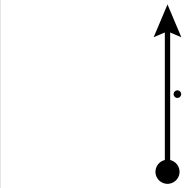 30		10,13
35,68	0,75	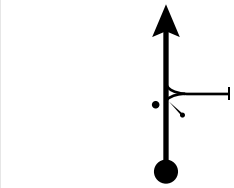 31		9,38
!!! 36,57	0,89	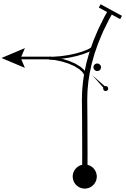 32		8,49
40,45	3,88	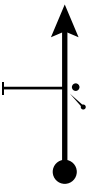 33		4,61
41,26	0,81	 34		3,80
	0,84			

EMERGENCY NUMBER: +4 0744 390 019

TC 2C - Service OUT TC 2D - Regroup & Technical Zone IN	Distanța *Distance* 45,06 km	Ziua: *Leg:* 1 Secțiunea: *Section:* 3
	Viteză medie *Speed average* 45,06 km/h	Timp permis *Time allowed* 1h 00 min

DISTANȚA / *DISTANCE* TOTAL	PARȚIAL	DIRECȚIE / *DIRECTION*	INFORMAȚII / *INFORMATION*	DE PARCURS *TO GO*
42,10	0,84	35	Monument	2,96
42,75	0,65	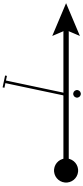 36		2,31
43,86	1,11	37	Mănăstireni	1,20
!!! 44,75	0,89	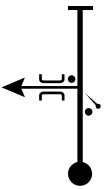 38	!!!	0,31
45,06	0,31	39	GPS 46° 46.717'N 23° 05.199'E CO/TC 2E	0,00

SEC 3

NUMĂR DE URGENȚĂ: +4 0744 390 019

Mănăstireni Regroup Map

TC 2D - Regroup & Technical Zone IN		Ziua: *Leg:* 1
TC 2E - Regroup OUT		Secțiunea: *Section:* 3
		Timp permis *Time allowed* 15 min

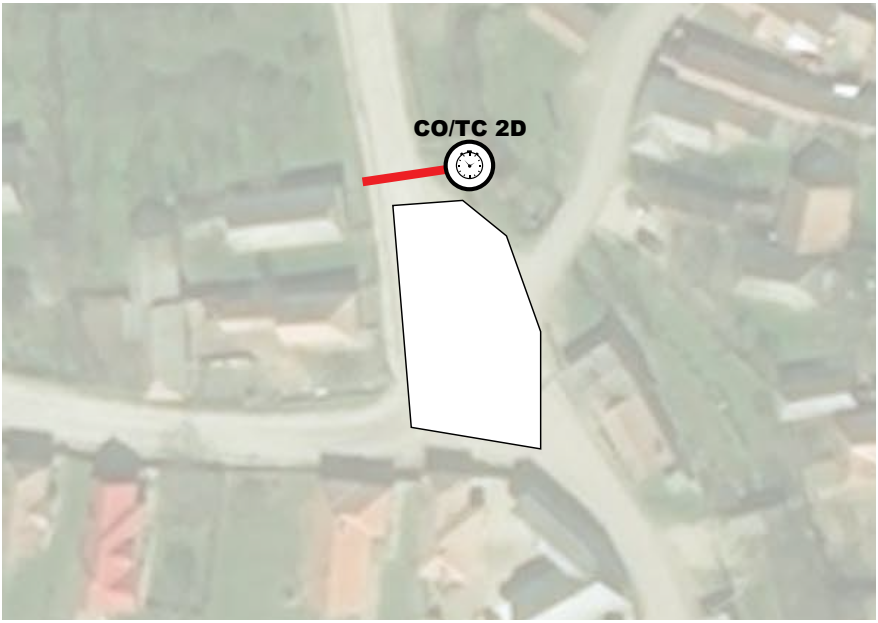

1

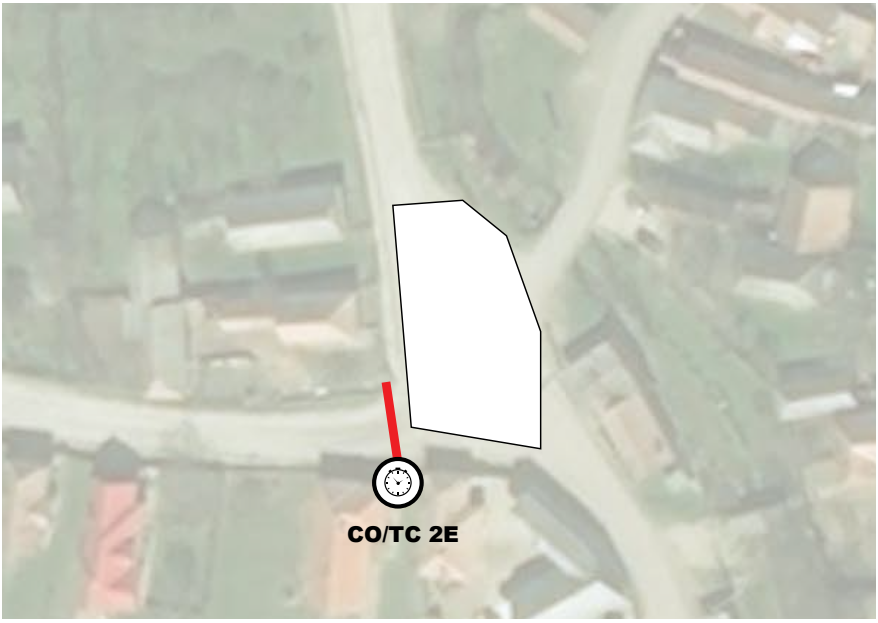

2

NUMĂR DE URGENȚĂ: +4 0744 390 019

Campionatul Național de Raliuri Betano 2020, etapa a V-a
Tour European Rally
ERT
CLUJ 25-26 SEPTEMBRIE
www.transilvaniarally.ro
TRANSILVANIA RALLY 2020
TOTAL
PRIMĂRIA ȘI CONSILIUL LOCAL CLUJ-NAPOCA
powered by FORD PERFORMANCE
EUROPEAN RALLY TROPHY
CNR BETANO
MTS
FIA

SECȚIUNEA 4

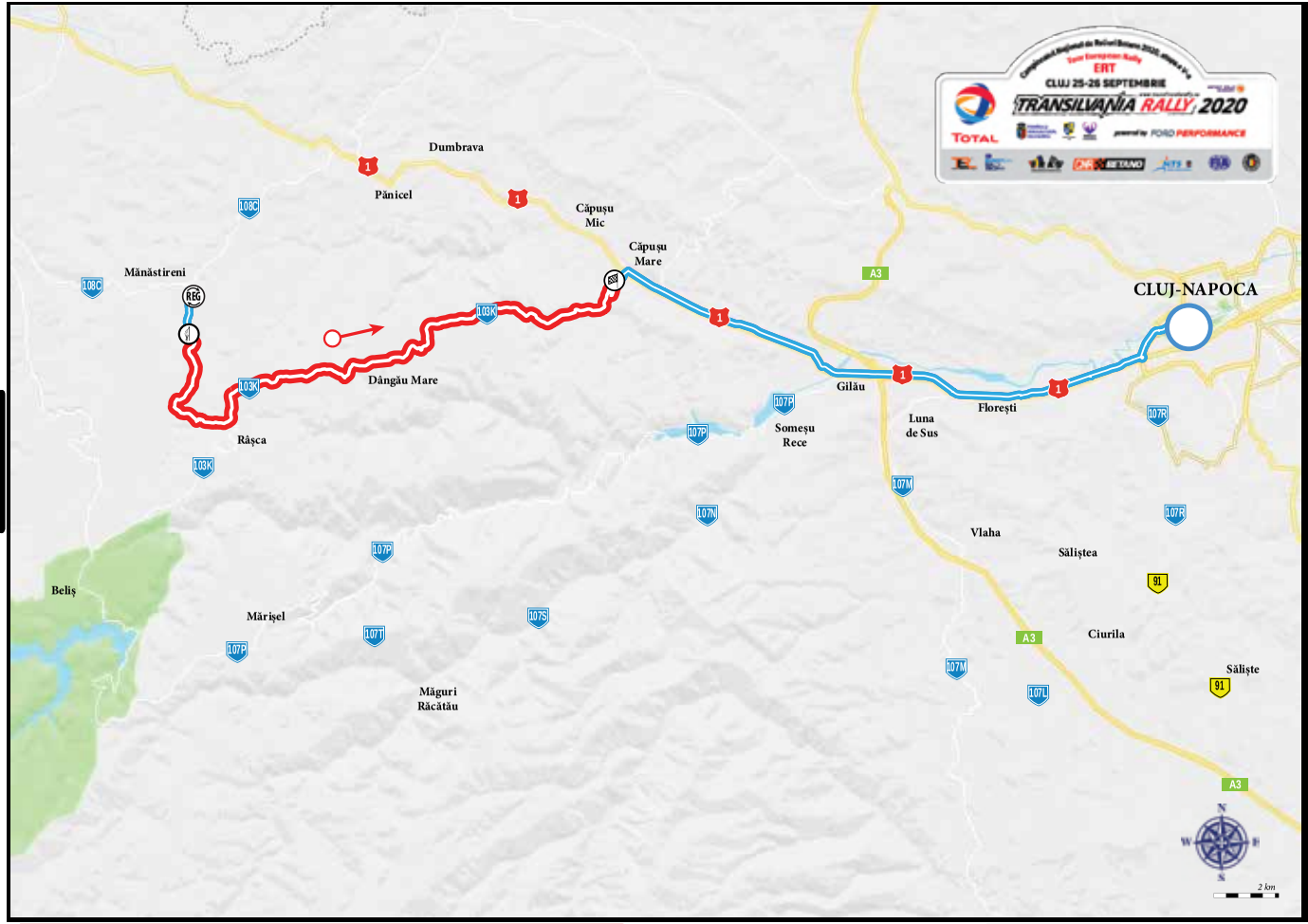

Section 4 Map

4 - 1

EMERGENCY NUMBER: +4 0744 390 019

SEC 4

Mănăstireni Regroup Map

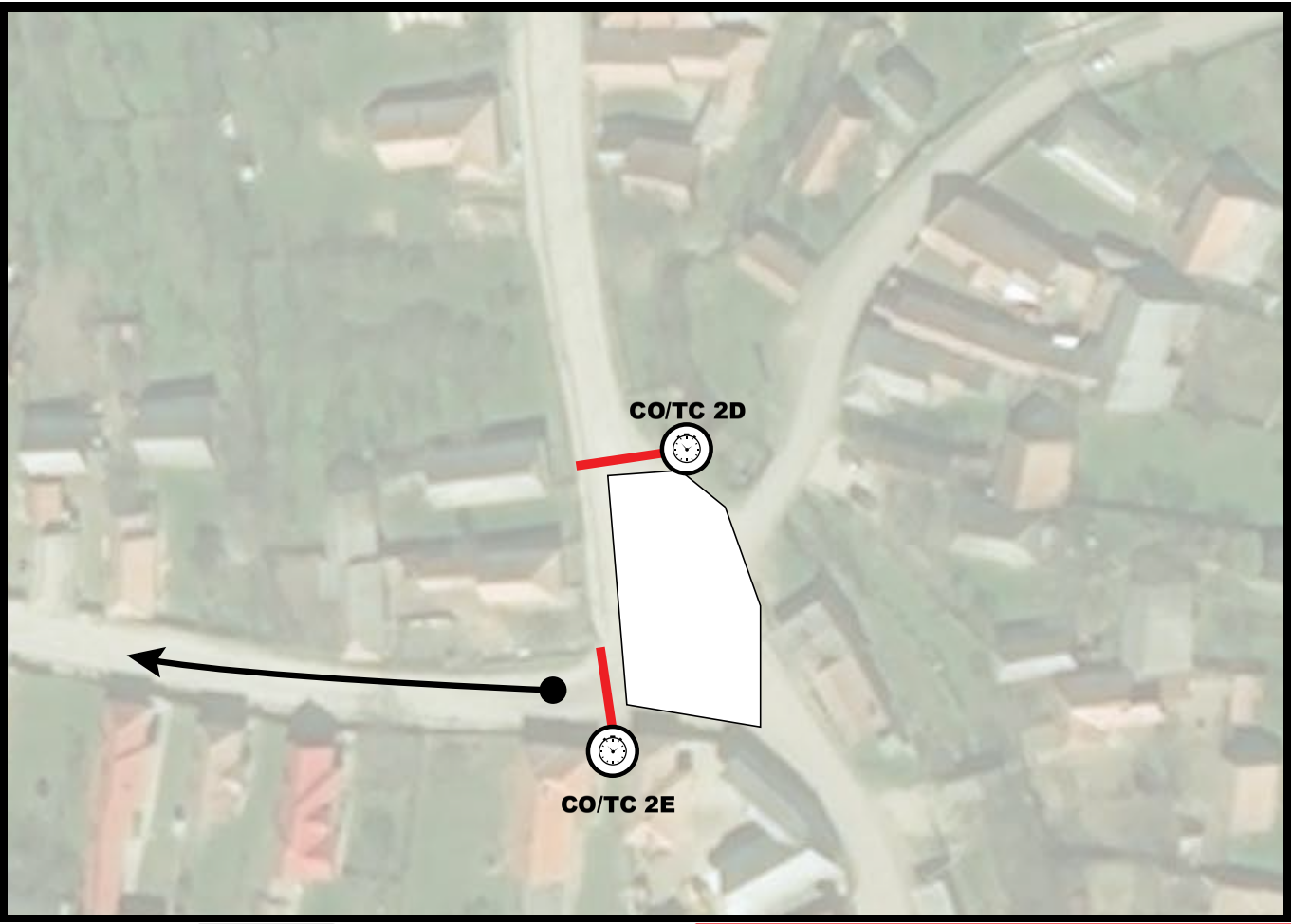

TC 2E - Regroup OUT TC 3 - Mănăștiru Românesc	Distanța *Distance* 1,50 km	Ziua: 1 *Leg:* Secțiunea: 4 *Section:*
	Viteză medie *Speed average* 22,50 km/h	Timp permis *Time allowed* 4 min

DISTANȚA / *DISTANCE* TOTAL	PARȚIAL	DIRECȚIE / *DIRECTION*	INFORMAȚII / *INFORMATION*	DE PARCURS *TO GO*
0,00		1	GPS 46° 46.702'N 23° 05.203'E CO/TC 2E	1,50
0,16	0,16	 2	103L Primăria Mănăstireni Mănăstireni City Hall	1,34
0,26	0,10	3	103L Mănăstireni Mănăștiru Românesc	1,24
0,43	0,17	4	103L 	1,07
0,55	0,12	5	103L	0,95
	0,29			

EMERGENCY NUMBER: +4 0744 390 019

TC 2E - Regroup OUT TC 3 - Mănăștur Românesc	Distanța *Distance* 1,50 km	Ziua: 1 *Leg:* Secțiunea: 4 *Section:*
	Viteză medie *Speed average* 22,50 km/h	Timp permis *Time allowed* 4 min

DISTANȚA / *DISTANCE* TOTAL	PARȚIAL	DIRECȚIE / *DIRECTION*	INFORMAȚII / *INFORMATION*	DE PARCURS *TO GO*
!!! 0,84	0,29	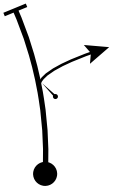 6	!!!	0,66
1,50 *(1,57)*	0,66	 7	GPS 46° 46.019'N 23° 05.015'E CO/TC 2	0,00
	(0,07)			

SEC 4

NUMĂR DE URGENȚĂ: +4 0744 390 019

NOTES

Proba Specială
Special Stage
3

Dângău 2
25,06 km

Total Transilvania Rally
powered by Ford

Dângău
25,06 km

Proba Specială
Special Stage
3

Dângău 2

25,06 km

SEC 4

PS/SS 3

EMERGENCY NUMBER: +4 0744 390 019

Proba Specială 3
Special Stage

Dângău 2

25,06 km

SEC 4

PS/SS 3

NUMĂR DE URGENȚĂ: +4 0744 390 019

TC 3 - Mănăşturu Românesc	Distanţa *Distance*	Ziua: *Leg:* 1
TC 3A - Regroup & Technical Zone IN	49,48 km	Secţiunea: *Section:* 4
Proba Specială nr.: 3 Dângău 2 25,06 km	Viteză medie *Speed average* 53,98 km/h	Timp permis *Time allowed* 55 min

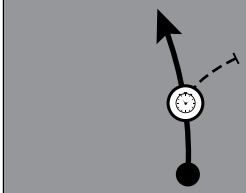

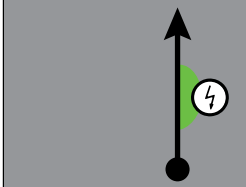

DISTANŢA / *DISTANCE* TOTAL	PARŢIAL	DIRECŢIE / *DIRECTION*	INFORMAŢII / *INFORMATION*	DE PARCURS *TO GO*
0,00		1 25,06	GPS 46° 45.988'N 23° 05.011'E START PS/SS 3 DÂNGĂU 2	49,48
2,51	2,51	2 22,55	GPS 46° 44.830'N 23° 5.151'E RADIO 5	46,97
3,56	1,05	3 21,50	GPS 46° 44.430'N 23° 04.670'E RADIO 6 Rută de evacuare! Escape route!	45,92
4,57	1,01	4 20,49		44,91
6,07	1,50	5 18,99	103K GPS 46° 44.232'N 23° 06.309'E RADIO 7 Rută de evacuare! Escape route!	43,41
	0,90			

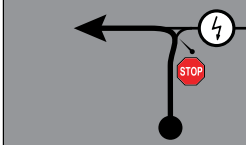

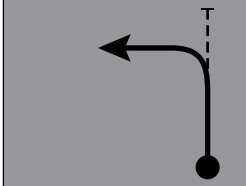

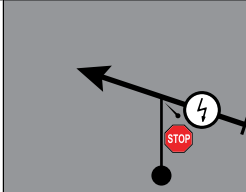

SEC 4

PS/SS 3

EMERGENCY NUMBER: +4 0744 390 019

TC 3 - Mănăștur Românesc	Distanța *Distance*	Ziua: *Leg:* 1
TC 3A - Regroup & Technical Zone IN	49,48 km	Secțiunea: *Section:* 4
Proba Specială nr.: 3	Viteză medie *Speed average*	Timp permis *Time allowed*
Dângău 2 25,06 km	53,98 km/h	55 min

DISTANȚA / *DISTANCE* TOTAL	PARȚIAL	DIRECȚIE / *DIRECTION*	INFORMAȚII / *INFORMATION*	DE PARCURS *TO GO*
6,97	0,90	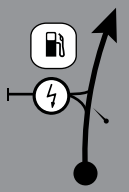 6 18,09	103K GPS 46° 44.694'N 23° 06.331'E RADIO 8 Rută de evacuare! Escape route!	42,51
7,67	0,70	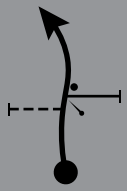 7 17,39	103K	41,81
8,67	1,00	8 16,39	103K GPS 46° 44.917'N 23° 7.550'E RADIO 9	40,81
9,59	0,92	9 15,47	103K Mărcești	39,89
11,15	1,56	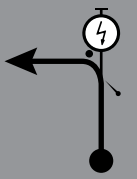 10 13,91	103K GPS 46° 45.015'N 23° 09.591'E RADIO 10	38,33
	0,76			

SEC 4

PS/SS 3

NUMĂR DE URGENȚĂ: +4 0744 390 019

TC 3 - Mănăștiru Românesc	Distanța *Distance*	Ziua: *Leg:* 1
TC 3A - Regroup & Technical Zone IN	49,48 km	Secțiunea: *Section:* 4
Proba Specială nr.: 3	Viteză medie *Speed average*	Timp permis *Time allowed*
Dângău 2 25,06 km	53,98 km/h	55 min

DISTANȚA / *DISTANCE* TOTAL	PARȚIAL	DIRECȚIE / *DIRECTION*	INFORMAȚII / *INFORMATION*	DE PARCURS *TO GO*
11,91	0,76	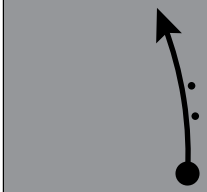 11 13,15	103K	37,57
14,09	2,18	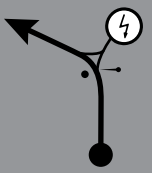 12 10,97	103K GPS 46° 45.403'N 23° 11.270'E RADIO 11	35,39
14,63	0,54	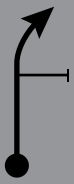 13 10,43	103K	34,85
15,33	0,70	14 9,73	103K	34,15
15,45	0,12	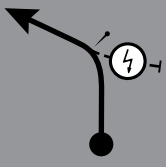 15 9,61	103K GPS 46° 45.681'N 23° 11.991'E RADIO 12	34,03
	3,18			

EMERGENCY NUMBER: +4 0744 390 019

TC 3 - Mănăștiru Românesc	Distanța *Distance*	Ziua: *Leg:* 1
TC 3A - Regroup & Technical Zone IN	49,48 km	Secțiunea: *Section:* 4
Proba Specială nr.: 3	Viteză medie *Speed average*	Timp permis *Time allowed*
Dângău 2 25,06 km	53,98 km/h	55 min

DISTANȚA / *DISTANCE* TOTAL	PARȚIAL	DIRECȚIE / *DIRECTION*	INFORMAȚII / *INFORMATION*	DE PARCURS *TO GO*
18,63	3,18	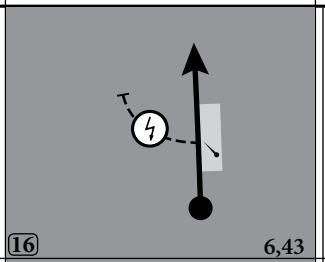 16 6,43	103K GPS 46° 46.330'N 23° 13.834'E RADIO 13	30,85
21,39	2,76	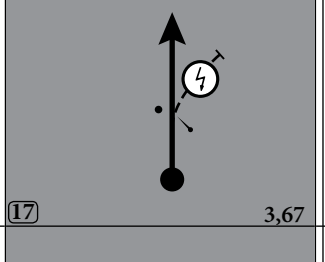 17 3,67	103K GPS 46° 46.181'N 23° 15.702'E RADIO 14 Agaș/biciu	28,09
22,90	1,51	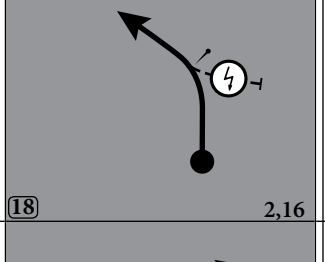 18 2,16	103K GPS 46° 46.341'N 23° 16.762'E RADIO 15	26,58
25,06	2,16	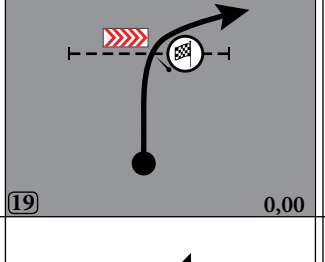 19 0,00	103K GPS 46° 47.021'N 23° 17.489'E SOSIRE/FINISH PS/SS 3 DÂNGĂU 2	24,42
25,33	0,27	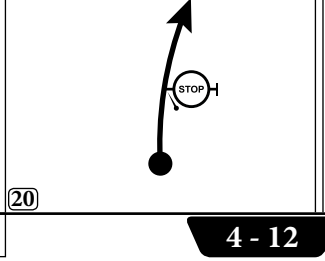 20	103K GPS 46° 47.044'N 23° 17.616'E STOP PS/SS 3 DÂNGĂU 2	24,15
	0,19			

SEC 4

PS/SS 3

NUMĂR DE URGENȚĂ: +4 0744 390 019

TC 3 - Mănăștur Românesc TC 3A - Regroup & Technical Zone IN	Distanța *Distance* 49,48 km	Ziua: *Leg:* 1 Secțiunea: *Section:* 4
	Viteză medie *Speed average* 53,98 km/h	Timp permis *Time allowed* 55 min

DISTANȚA / *DISTANCE* TOTAL	PARȚIAL	DIRECȚIE / *DIRECTION*	INFORMAȚII / *INFORMATION*	DE PARCURS *TO GO*
25,52	0,19	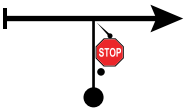 21	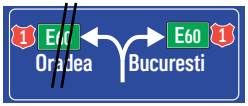	23,96
26,09	0,57	22		23,39
26,93	0,84	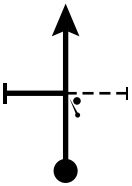 23		22,55
30,98	4,05	24	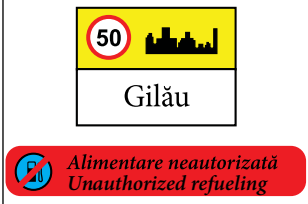	18,50
33,56	2,58	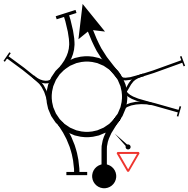 25		15,92
	0,64			

EMERGENCY NUMBER: +4 0744 390 019

TC 3 - Mănăștur Românesc TC 3A - Regroup & Technical Zone IN	Distanța *Distance* 49,48 km	Ziua: 1 *Leg:* Secțiunea: 4 *Section:*
	Viteză medie *Speed average* 53,98 km/h	Timp permis *Time allowed* 55 min

DISTANȚA / *DISTANCE* TOTAL	PARȚIAL	DIRECȚIE / *DIRECTION*	INFORMAȚII / *INFORMATION*	DE PARCURS *TO GO*
34,20	0,64	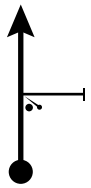 26	1	15,28
35,58	1,38	27	1	13,90
35,76	0,18	28	1	13,72
36,79	1,03	29	1 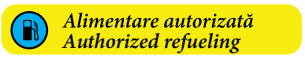	12,69
38,58	1,79	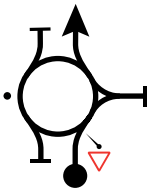 30	1	10,90
	0,91			

SEC 4

NUMĂR DE URGENȚĂ: +4 0744 390 019

TC 3 - Mănăștur Românesc TC 3A - Regroup & Technical Zone IN	Distanța *Distance* 49,48 km	Ziua: *Leg:* 1 Secțiunea: *Section:* 4
	Viteză medie *Speed average* 53,98 km/h	Timp permis *Time allowed* 55 min

DISTANȚA / *DISTANCE* TOTAL	PARȚIAL	DIRECȚIE / *DIRECTION*	INFORMAȚII / *INFORMATION*	DE PARCURS *TO GO*
39,49	0,91	31	Str. Avram Iancu 	9,99
41,13	1,64	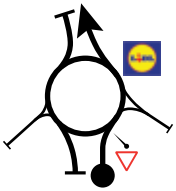 32	Str. Avram Iancu	8,35
41,97	0,84	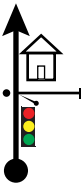 33	Str. Avram Iancu Raiffeisen Bank	7,51
43,77	1,80	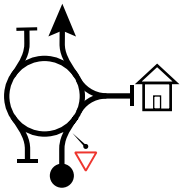 34	Str. Avram Iancu BMW Automobile Bavaria	5,71
44,78	1,01	 35	Str. Avram Iancu VIVO! Cluj-Napoca	4,70
	0,43			

EMERGENCY NUMBER: +4 0744 390 019

TC 3 - Mănăștur Românesc TC 3A - Regroup & Technical Zone IN	Distanța *Distance* 49,48 km	Ziua: *Leg:* 1 Secțiunea: *Section:* 4
	Viteză medie *Speed average* 53,98 km/h	Timp permis *Time allowed* 55 min

DISTANȚA / *DISTANCE* TOTAL	PARȚIAL	DIRECȚIE / *DIRECTION*	INFORMAȚII / *INFORMATION*	DE PARCURS *TO GO*
45,21	0,43	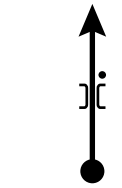 36	Calea Floreşti Cluj-Napoca Kolozsvár Klausenburg	4,27
45,49	0,28	37	Calea Floreşti	3,99
45,80	0,31	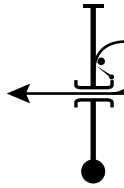 38	Bd. 1 Decembrie 1918 !!! Bucureşti Baia Mare Zalau	3,68
46,06	0,26	39	Bd. 1 Decembrie 1918 VIVO! Cluj-Napoca Zalau Bucuresti Baia Mare Oradea	3,42
46,49	0,43	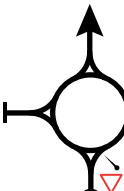 40	Bd. 1 Decembrie 1918	2,99
	0,77			

SEC 4

NUMĂR DE URGENȚĂ: +4 0744 390 019

TC 3 - Mănăștur Românesc TC 3A - Regroup & Technical Zone IN	Distanța *Distance* 49,48 km	Ziua: 1 *Leg:* Secțiunea: 4 *Section:*
	Viteză medie *Speed average* 53,98 km/h	Timp permis *Time allowed* 55 min

DISTANȚA / *DISTANCE* TOTAL	PARȚIAL	DIRECȚIE / *DIRECTION*	INFORMAȚII / *INFORMATION*	DE PARCURS *TO GO*
47,26	0,77	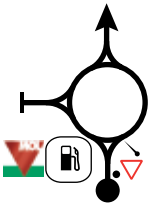 41	Bd. 1 Decembrie 1918 *Alimentare neautorizată* *Unauthorized refueling*	2,22
48,68	1,42	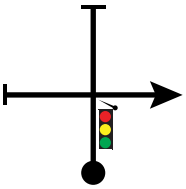 42	Str. Giuseppe Garibaldi	0,80
48,87	0,19	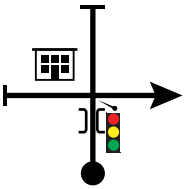 43	Str. Splaiul Independenței Sala Polivalentă Polyvalent Hall	0,61
49,01	0,14	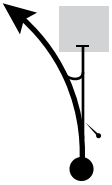 44	Str. Splaiul Independenței Parc Service Service Park	0,47
49,39	0,38	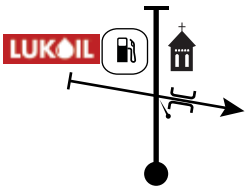 45	Str. Pandurilor *Alimentare neautorizată* *Unauthorized refueling*	0,09
	0,09			

EMERGENCY NUMBER: +4 0744 390 019

TC 3 - Mănăștur Românesc TC 3A - Regroup & Technical Zone IN	Distanța *Distance* 49,48 km	Ziua: *Leg:* 1 Secțiunea: *Section:* 4
	Viteză medie *Speed average* 53,98 km/h	Timp permis *Time allowed* 55 min

DISTANȚA / *DISTANCE* TOTAL	PARȚIAL	DIRECȚIE / *DIRECTION*	INFORMAȚII / *INFORMATION*	DE PARCURS *TO GO*
49,48	0,09	 46	Str. Pandurilor GPS 46° 40.439'N 23° 07.745'E CO/TC 3A	0,00

SEC 4

NUMĂR DE URGENȚĂ: +4 0744 390 019

TC 3A - Regroup & Technical Zone IN **TC 3B** - Regroup OUT - Service IN		**Ziua:** 1 *Leg:* **Secțiunea:** 4 *Section:*
		Timp permis *Time allowed* **10 min**

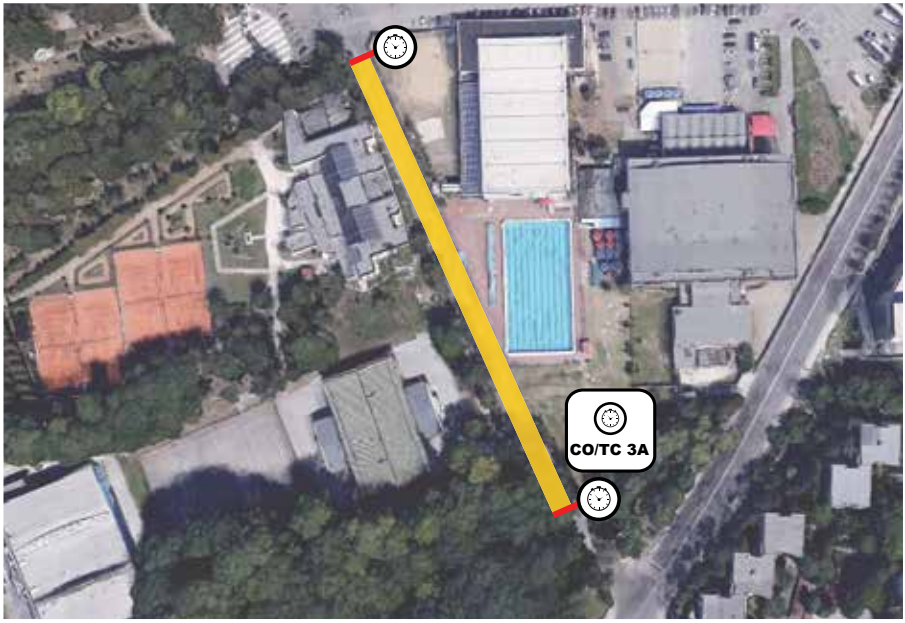

1

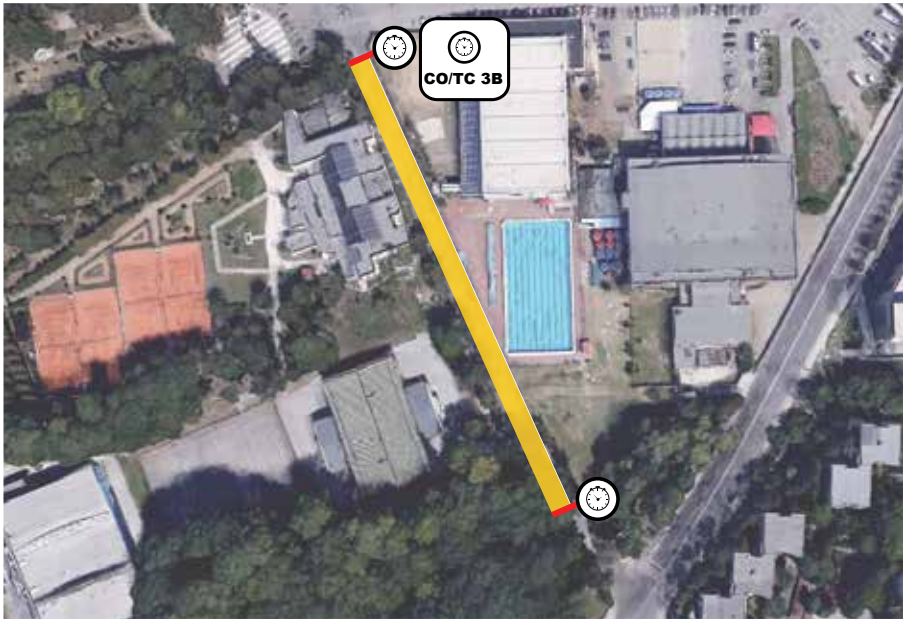

2

SEC 4

EMERGENCY NUMBER: +4 0744 390 019

Campionatul Național de Raliuri Betano 2020, etapa a V-a
Tour European Rally
ERT
CLUJ 25-26 SEPTEMBRIE
www.transilvaniarally.ro
TRANSILVANIA RALLY 2020
TOTAL
PRIMĂRIA ȘI CONSILIUL LOCAL CLUJ-NAPOCA
powered by FORD PERFORMANCE
EUROPEAN RALLY TROPHY
CNR BETANO
MTS
FIA

SECȚIUNEA 5

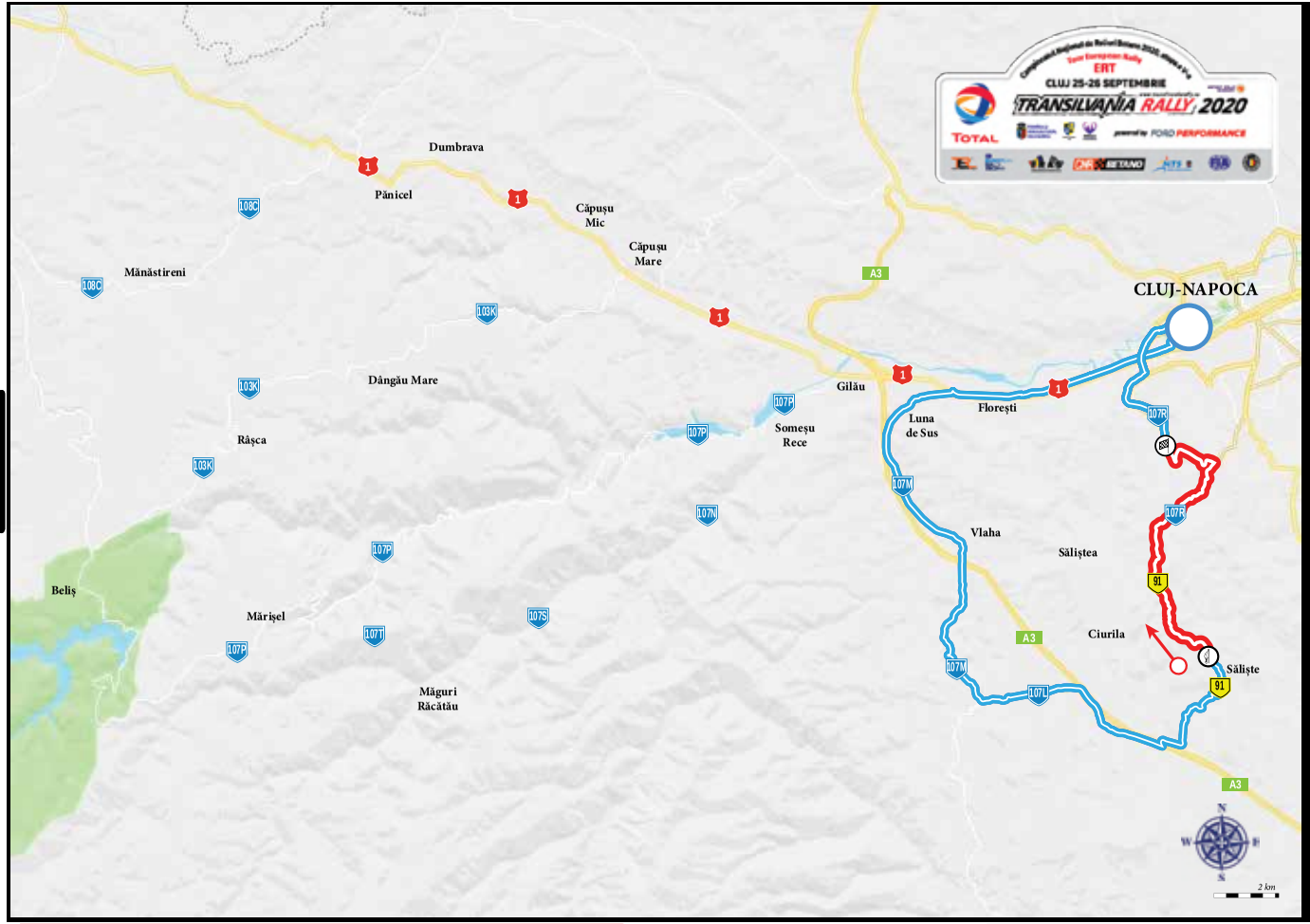

Section 5 Map

TC 3B - Regroup OUT - Service IN		Ziua: 1 *Leg:* Secțiunea: 5 *Section:*
TC 3C - Service OUT		
		Timp permis *Time allowed* 30 min

NUMĂR DE URGENȚĂ: +4 0744 390 019

TC 3C - Service OUT TC 4 - Săliște	Distanța *Distance* 38,79 km	Ziua: *Leg:* 1 Secțiunea: *Section:* 5
	Viteză medie *Speed average* 43,91 km/h	Timp permis *Time allowed* 53 min

DISTANȚA / *DISTANCE* TOTAL	PARȚIAL	DIRECȚIE / *DIRECTION*	INFORMAȚII / *INFORMATION*	DE PARCURS *TO GO*
0,00		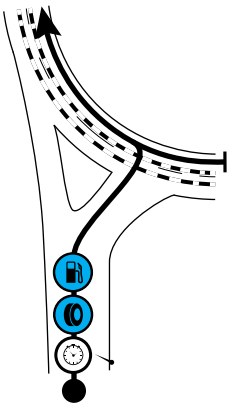 1	Str. Splaiul Independenței GPS 46° 46.009'N 23° 33.970'E CO/TC 3C Marcare Anvelope Tyres Marking ZA/RZ 3	38,79
0,24	0,24	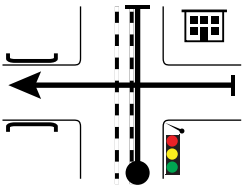 2	Str. Giuseppe Garibaldi Sala Polivalentă Polyvalent Hall București Centru Satu Mare Zalau Cart. Grigorescu	38,55
0,45	0,21	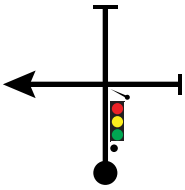 3	Bd. 1 Decembrie 1918 Oradea Satu Mare Baia Mare Centru	38,34
1,86	1,41	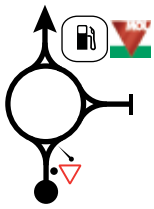 4	Bd. 1 Decembrie 1918 Bucuresti Oradea A3 Zalau Satu Mare *Alimentare autorizată* *Authorized refueling*	36,93
	0,73			

EMERGENCY NUMBER: +4 0744 390 019

TC 3C - Service OUT TC 4 - Sălişte	Distanţa *Distance* 38,79 km	Ziua: 1 *Leg:* Secţiunea: 5 *Section:*
	Viteză medie *Speed average* 43,91 km/h	Timp permis *Time allowed* 53 min

DISTANŢA / *DISTANCE* TOTAL	PARŢIAL	DIRECŢIE / *DIRECTION*	INFORMAŢII / *INFORMATION*	DE PARCURS *TO GO*
2,59	0,73	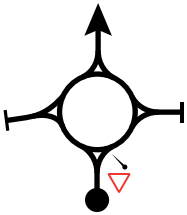 5	Bd. 1 Decembrie 1918	36,20
!!! 2,83	0,24	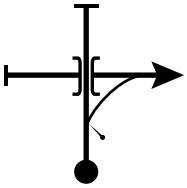 6	Calea Floreşti !!!	35,96
3,69	0,86	7	Str. Avram Iancu ~~Cluj-Napoca~~ ~~Kolozsvár~~ ~~Klausenburg~~ Floreşti	35,10
3,79	0,10	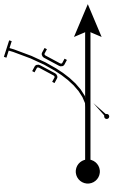 8	Str. Avram Iancu	35,00
5,07	1,28	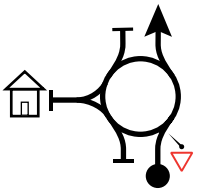 9	Str. Avram Iancu BMW Automobile Bavaria	33,72
	1,81			

SEC 5

NUMĂR DE URGENŢĂ: +4 0744 390 019

TC 3C - Service OUT	Distanța *Distance* 38,79 km	Ziua: *Leg:* 1
TC 4 - Săliște		Secțiunea: *Section:* 5
	Viteză medie *Speed average* 43,91 km/h	Timp permis *Time allowed* 53 min

DISTANȚA / *DISTANCE* TOTAL	PARȚIAL	DIRECȚIE / *DIRECTION*	INFORMAȚII / *INFORMATION*	DE PARCURS *TO GO*
6,88	1,81	10	Str. Avram Iancu 5 Tauti 96 Raiffeisen Bank Rămâi pe banda 1! Remain on the first lane!	31,91
7,70	0,82	11	Str. Avram Iancu	31,09
9,39	1,69	12	1 50 Florești	29,40
9,70	0,31	13	1 *Alimentare autorizată* *Authorized refueling*	29,09
9,97	0,27	14	1 *Alimentare autorizată* *Authorized refueling*	28,82
	0,29			

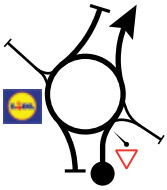

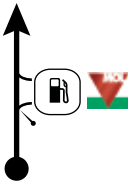

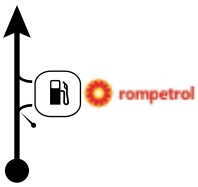

SEC 5

EMERGENCY NUMBER: +4 0744 390 019

TC 3C - Service OUT TC 4 - Săliște	Distanța *Distance* 38,79 km	Ziua: 1 *Leg:* Secțiunea: 5 *Section:*
	Viteză medie *Speed average* 43,91 km/h	Timp permis *Time allowed* 53 min

DISTANȚA / *DISTANCE* TOTAL	PARȚIAL	DIRECȚIE / *DIRECTION*	INFORMAȚII / *INFORMATION*	DE PARCURS *TO GO*
10,26	0,29	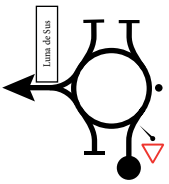 15		28,53
11,73	1,47	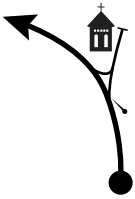 16		27,06
11,89	0,16	 17		26,90
13,15	1,26	18	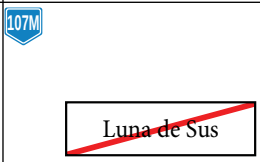	25,64
14,86	1,71	19	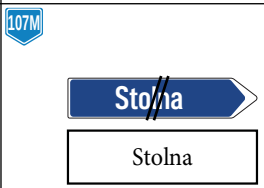	23,93
	0,58			

SEC 5

NUMĂR DE URGENȚĂ: +4 0744 390 019

TC 3C - Service OUT	Distanța *Distance* 38,79 km	Ziua: *Leg:* 1
TC 4 - Săliște		Secțiunea: *Section:* 5
	Viteză medie *Speed average* 43,91 km/h	Timp permis *Time allowed* 53 min

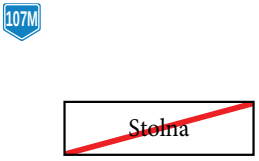

DISTANȚA / *DISTANCE* TOTAL	PARȚIAL	DIRECȚIE / *DIRECTION*	INFORMAȚII / *INFORMATION*	DE PARCURS *TO GO*
15,44	0,58	20	107M ~~Stolna~~	23,35
17,02	1,58	21	107M Vlaha	21,77
19,27	2,25	22	107M ~~Vlaha~~	19,52
20,07	0,80	23	107M Săvădisla	18,72
21,38	1,31	24	107M 98 Finisel 2	17,41
	0,68			

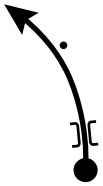

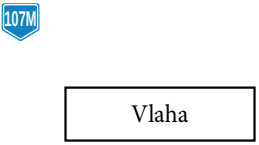

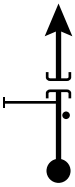

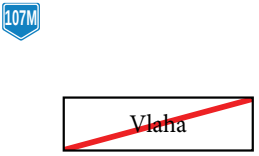

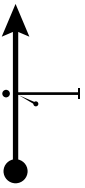

SEC 5

EMERGENCY NUMBER: +4 0744 390 019

TC 3C - Service OUT TC 4 - Săliște	Distanța *Distance* 38,79 km	Ziua: 1 *Leg:* Secțiunea: 5 *Section:*
	Viteză medie *Speed average* 43,91 km/h	Timp permis *Time allowed* 53 min

DISTANȚA / *DISTANCE* TOTAL	PARȚIAL	DIRECȚIE / *DIRECTION*	INFORMAȚII / *INFORMATION*	DE PARCURS *TO GO*
22,06	0,68	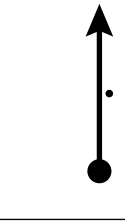 25		16,73
25,06	3,00	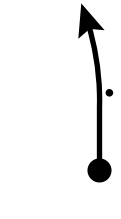 26	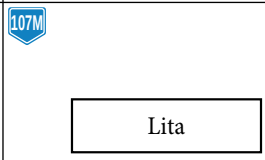	13,73
!!! 25,41	0,35	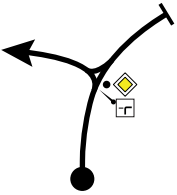 27		13,38
26,45	1,04	 28	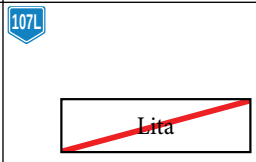	12,34
30,89	4,44	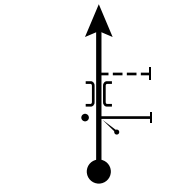 29		7,90
	2,06			

NUMĂR DE URGENȚĂ: +4 0744 390 019

TC 3C - Service OUT	Distanța *Distance* 38,79 km	Ziua: *Leg:* 1
TC 4 - Săliște		Secțiunea: *Section:* 5
	Viteză medie *Speed average* 43,91 km/h	Timp permis *Time allowed* 53 min

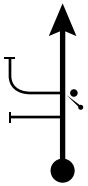

DISTANȚA / *DISTANCE* TOTAL	PARȚIAL	DIRECȚIE / *DIRECTION*	INFORMAȚII / *INFORMATION*	DE PARCURS *TO GO*
32,95	2,06	30	107L 1 Ciurila 17 Cluj-Napoca 107R	5,84
!!! 33,21	0,26	31	91 !!! 1 Prunis 4 Saliste	5,58
34,38	1,17	32	91	4,41
34,67	0,29	33	91 Pruniș	4,12
35,48	0,81	34	91	3,31
	0,41			

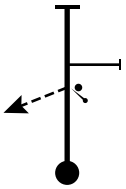



SEC 5

EMERGENCY NUMBER: +4 0744 390 019

TC 3C - Service OUT TC 4 - Sălişte	Distanţa *Distance* 38,79 km	Ziua: 1 *Leg:* Secţiunea: 5 *Section:*
	Viteză medie *Speed average* 43,91 km/h	Timp permis *Time allowed* 53 min

DISTANŢA / *DISTANCE* TOTAL	PARŢIAL	DIRECŢIE / *DIRECTION*	INFORMAŢII / *INFORMATION*	DE PARCURS *TO GO*
35,89	0,41	35	91 Pruniş	2,90
37,74	1,85	36	91 Sălişte	1,05
38,35	0,61	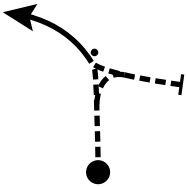 37	91 Sălişte	0,44
38,79 *(38,89)*	0,44	38	91 GPS 46° 39.447'N 23° 34.457'E CO/TC 4	0,00
	(0,10)			

SEC 5

NUMĂR DE URGENŢĂ: +4 0744 390 019

NOTES

Făget - Power Stage

12,50 km

NUMĂR DE URGENȚĂ: +4 0744 390 019

Făget - Power Stage

12,50 km

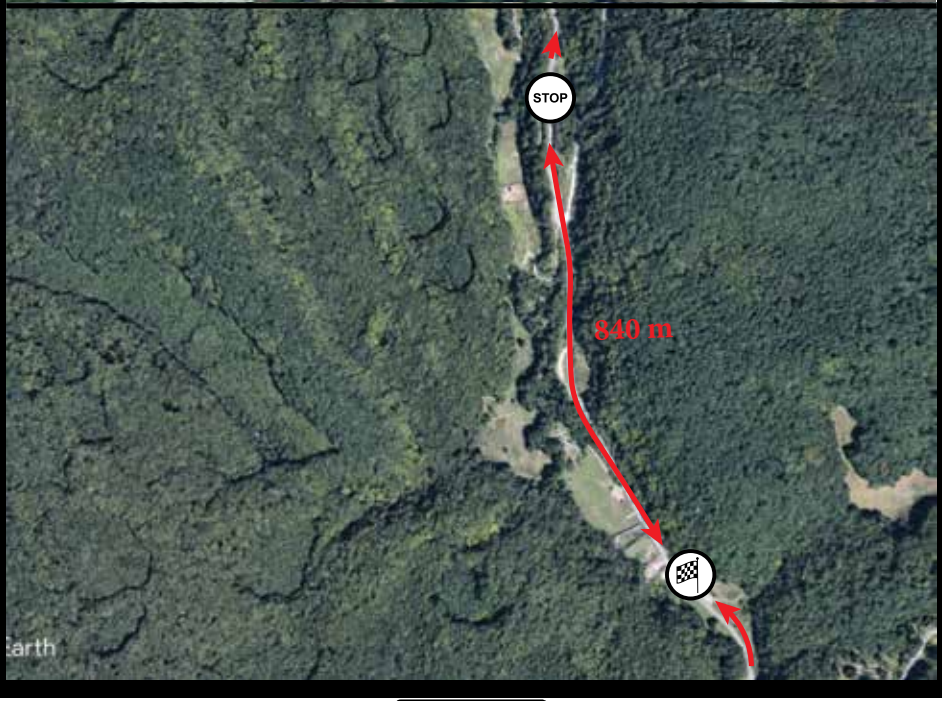

EMERGENCY NUMBER: +4 0744 390 019

Proba Specială
Special Stage
4

Făget - Power Stage

12,50 km

SEC 5

PS/SS 4

NUMĂR DE URGENȚĂ: +4 0744 390 019

TC 4 - Sălişte TC 4A - Technical Zone IN	Distanța *Distance* 20,55 km	Ziua: *Leg:* 1 Secțiunea: *Section:* 5
Proba Specială nr.: 4 Făget - Power Stage 12,50 km	Viteză medie *Speed average* 41,10 km/h	Timp permis *Time allowed* 30 min

DISTANȚA / *DISTANCE* TOTAL	PARȚIAL	DIRECȚIE / *DIRECTION*	INFORMAȚII / *INFORMATION*	DE PARCURS *TO GO*
0,00		1 12,50	91 GPS 46° 39.471'N 23° 34.452'E START PS/SS 4 FĂGET	20,55
2,44	2,44	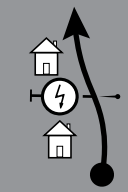 2 10,06	91 GPS 46° 40.247'N 23° 33.391'E RADIO 16	18,11
4,68	2,24	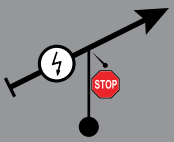 3 7,82	107R GPS 46° 41.325'N 23° 32.966'E RADIO 17 Rută de evacuare! Escape route!	15,87
6,45	1,77	 4 6,05	107R GPS 46° 42.123'N 23° 33.203'E RADIO 18	14,10
8,43	1,98	5 4,07	Str. Făgetului Făget	12,12
	0,36			

EMERGENCY NUMBER: +4 0744 390 019

TC 4 - Sălişte	Distanța *Distance*	Ziua: *Leg:* 1
TC 4A - Technical Zone IN	20,55 km	Secțiunea: *Section:* 5
Proba Specială nr.: 4 Făget - Power Stage 12,50 km	Viteză medie *Speed average* 41,10 km/h	Timp permis *Time allowed* 30 min

DISTANȚA / *DISTANCE* TOTAL	PARȚIAL	DIRECȚIE / *DIRECTION*	INFORMAȚII / *INFORMATION*	DE PARCURS *TO GO*
8,79	0,36	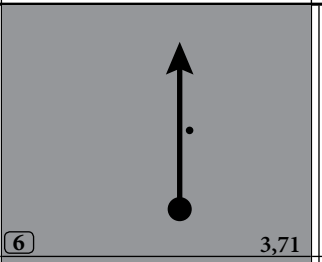 6 3,71	Str. Făgetului Cluj-Napoca Kolozsvár Klausenburg	11,76
!!! 9,72	0,93	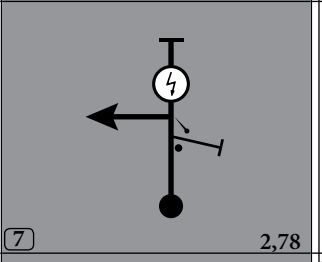 7 2,78	Drumul Sfântul Ioan GPS 46° 43.320'N 23° 34.685'E !!! București Satu Mare Oradea RADIO 19 Rută de evacuare! Escape route!	10,83
12,50	2,78	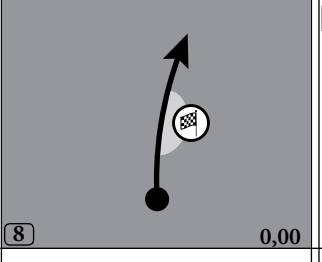 8 0,00	Drumul Sfântul Ioan GPS 46° 43.614'N 23° 33.363'E SOSIRE/FINISH PS/SS 4 FĂGET	8,05
13,34	0,84	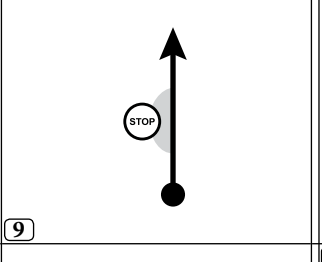 9	Drumul Sfântul Ioan GPS 46° 44.034'N 23° 33.194'E STOP STOP PS/SS 4 FĂGET	7,21
!!! 16,49	3,15	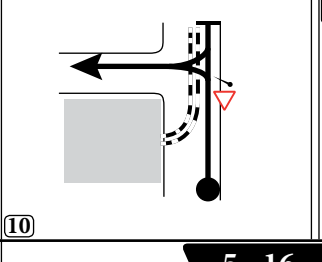 10	Str. Bucium !!! CTP Cluj-Napoca	4,06
	0,40			

SEC 5

PS/SS 4

NUMĂR DE URGENȚĂ: +4 0744 390 019

TC 4 - Sălişte TC 4A - Technical Zone IN	Distanța *Distance* 20,55 km	Ziua: 1 *Leg:* Secțiunea: 5 *Section:*
	Viteză medie *Speed average* 41,10 km/h	Timp permis *Time allowed* 30 min

DISTANȚA / *DISTANCE* TOTAL	PARȚIAL	DIRECȚIE / *DIRECTION*	INFORMAȚII / *INFORMATION*	DE PARCURS *TO GO*
16,89	0,40	(11)	Bd. 1 Decembrie 1918	3,66
17,13	0,24	(12)	Bd. 1 Decembrie 1918 	3,42
17,56	0,43	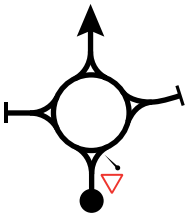 (13)	Bd. 1 Decembrie 1918	2,99
18,33	0,77	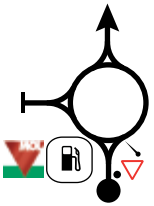 (14)	Bd. 1 Decembrie 1918 *Alimentare neautorizată* *Unauthorized refueling*	2,22
19,75	1,42	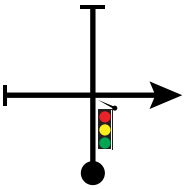 (15)	Str. Giuseppe Garibaldi	0,80
	0,19			

EMERGENCY NUMBER: +4 0744 390 019

TC 4 - Sălişte TC 4A - Technical Zone IN	Distanța *Distance* 20,55 km	Ziua: *Leg:* 1 Secțiunea: *Section:* 5
	Viteză medie *Speed average* 41,10 km/h	Timp permis *Time allowed* 30 min

DISTANȚA / *DISTANCE* TOTAL	PARȚIAL	DIRECȚIE / *DIRECTION*	INFORMAȚII / *INFORMATION*	DE PARCURS *TO GO*
19,94	0,19	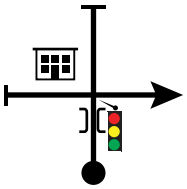 16	Str. Splaiul Independenței Sala Polivalentă Polyvalent Hall	0,61
20,08	0,14	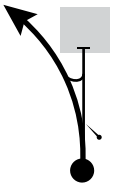 17	Str. Splaiul Independenței Parc Service Service Park	0,47
20,46	0,38	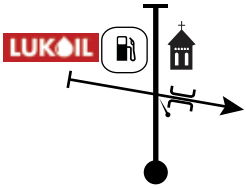 18	Str. Pandurilor *Alimentare neautorizată* *Unauthorized refueling*	0,09
20,55	0,09	19	Str. Pandurilor GPS 46° 40.439'N 23° 07.745'E CO/TC 8A	0,00

SEC 5

NUMĂR DE URGENȚĂ: +4 0744 390 019

TC 4A - Technical Zone IN **TC 4B** - Technical Zone OUT - Service IN		**Ziua:** 2 *Leg:* **Secțiunea:** 8 *Section:*
		Timp permis *Time allowed* **3 min**

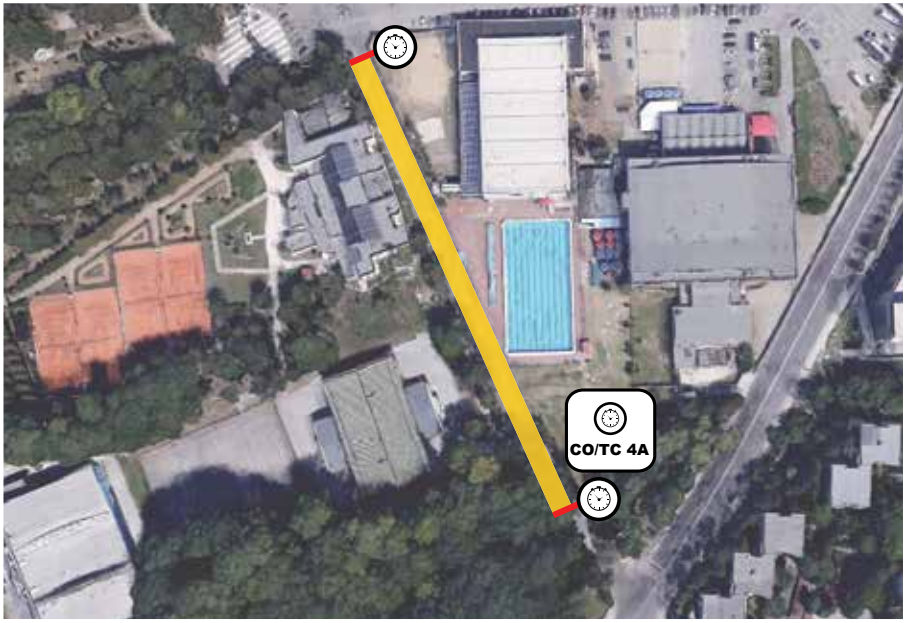

1

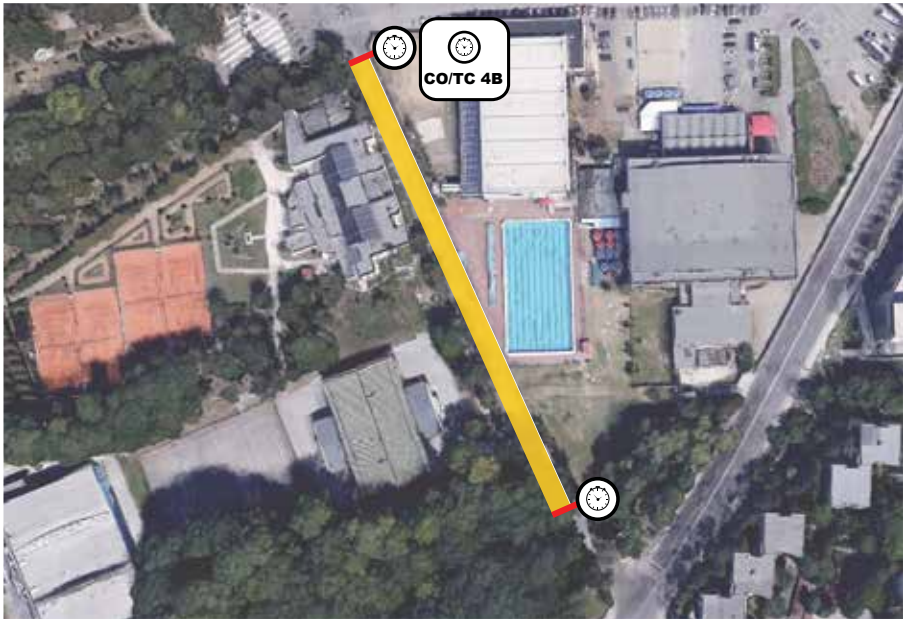

2

EMERGENCY NUMBER: +4 0744 390 019

TC 4B - Technical Zone OUT - Service IN		Ziua: 1 *Leg:* Secțiunea: 5 *Section:*
TC 4C - Service OUT		
		Timp permis *Time allowed* 10 min

NUMĂR DE URGENȚĂ: +4 0744 390 019

TC 4C - Service OUT TC 4D - Park Ferme IN	Distanța *Distance* 0,73 km	Ziua: 1 *Leg:* Secțiunea: 5 *Section:*
	Viteză medie *Speed average* 8,76 km/h	Timp permis *Time allowed* 5 min

DISTANȚA / *DISTANCE* TOTAL	PARȚIAL	DIRECȚIE / *DIRECTION*	INFORMAȚII / *INFORMATION*	DE PARCURS *TO GO*
0,00		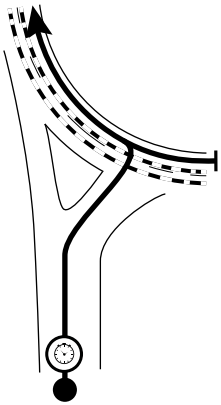 1	Str. Splaiul Independenței GPS 46° 46.009'N 23° 33.970'E CO/TC 4C	0,73
0,24	0,24	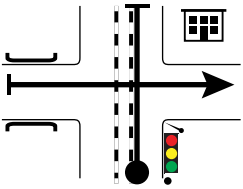 2	Str. Uzinei Electrice Sala Polivalentă Polyvalent Hall București Centru Satu Mare Zalău Cart. Grigorescu	0,49
!!! 0,39	0,15	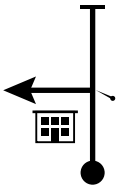 3	Aleea Stadionului !!! Sala Polivalentă Polyvalent Hall	0,34
!!! 0,73	0,34	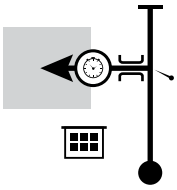 4	!!! GPS 46° 46.131'N 23° 34.432'E CO/TC 4D Cluj Arena	0,00

SEC 5

EMERGENCY NUMBER: +4 0744 390 019

Rally Finish

SEC 5

NUMĂR DE URGENȚĂ: +4 0744 390 019

GB If you stop on a special stage and **REQUIRE MEDICAL HELP** display this sign to the following cars.

RO Dacă opriţi pe o probă specială şi **AVEŢI NEVOIE DE ASISTENŢĂ MEDICALĂ**, afişaţi acest însemn pentru maşinile care vă urmează.

D Wenn Sie auf einer Wertungsprüfung stoppen, und **MEDIZINISCHE HILFE BENÖTIGEN**,
zeigen Sie dieses Symbol an diesen Teams

GB If you stop on a special stage and **DO NOT REQUIRE MEDICAL HELP** display this sign to the following cars.

RO Dacă opriţi pe o probă specială şi **NU AVEŢI NEVOIE DE ASISTENŢĂ MEDICALĂ**, afişaţi acest însemn pentru maşinile care vă urmează.

D Wenn Sie auf einer Wertungsprüfung stoppen, aber **KEINE HILFE BENÖTIGEN**, zeigen Sie dieses Symbol an diesen Teams.