

raliul CLUJULUI

STARLUBRICANTS

POWERED BY

PMA
PRINT & SIGN

ROAD BOOK



21-23 Iunie 2024

Mobil 1

logitrust

GEROVITAL
DOCTOR IN FRUMUȘETE

PROFI
AUTO

VARTA

CELOT
LOGISTICS & TRANSPORT

VIVO!

GERT
WINDMILL

A24
ASISTANȚĂ 24

TH
TRUCKS

ARENA
AMERICA INTERNATIONAL

OFFICE PARK

Herbalife

Empla

Coca-Cola

CRICOVA

SAFETYCAR.ro

Partenerii media

Sport

TV

livestream

CLUJTV

Radio Cluj

facila

entertainment

Ratty!

radio

PRO RALLIES

GP 24

24

2auto.ro

raliul CLUJULUI

STARLUBRICANTS

POWERED BY

PMA
PRINT & SIGN

BINE ATI VENIT! WELCOME!



21-23 Iunie 2024

Competitor safety

EQUIPMENT OF THE CREWS

Whenever a car is in motion on any type of Special Stage and until the stop control, the crew must wear homologated crash helmets, all required safety clothing and equipment in compliance with FIA Appendix L Chapter III - Drivers' Equipment as intended by the equipment manufacturer and have their safety belts correctly fastened. Any infringement will be penalised by the Stewards.

EQUIPMENT OF THE CARS

Safety Tracking System (Art. 18.2 of the CNRB Regulations) provided by FRAS must be easily accessible for the driver and co-driver when seated with their harnesses fastened.

"SOS / OK" sign

Each competing car shall carry a red "SOS" sign and on the reverse a green "OK" sign measuring at least 42 cm x 29.7 cm (A3). The sign must be placed in the car and be readily accessible for both crew members. Each competing car must carry a red reflective triangle.

INCIDENT ON A SPECIAL STAGE

In the case of an accident where urgent medical attention is required, the following applies:

- The SOS switch on the emergency console (Tracking System) must be activated as soon as possible;
- When possible the red "SOS" sign should immediately be displayed to the following cars and to any helicopter attempting to assist;
- As soon as possible, the red reflective triangle must be placed in a conspicuous position on the same side of the road as the car at least 50 metres before the car's position, in order to warn following drivers, even if the car is off the road.

Any crew which has the red "SOS" sign displayed to them, or which sees a car which has suffered an accident, and the OK sign is not shown, shall immediately and without exception stop to render assistance. All following cars shall also stop. The second car at the scene shall proceed to inform the next Radio Point. Subsequent cars shall leave a clear route for emergency vehicles.

In the case of an accident where immediate medical intervention is not required or of a car stopping for any other reason on or beside a Special Stage, whether temporarily or permanently, the following applies:

- The OK switch on the emergency console (Tracking System) must be activated within one minute;

Siguranța participanților

ECHIPAMENTUL ECHIPAJELOR

Oricând un automobil este în mișcare pe orice tip de Probă Specială și până la punctul de control stop, echipajul trebuie să poarte căști de protecție omologate, îmbrăcăminte și echipament de securitate, conform Anexei L FIA Cap. III - Echipamentul Piloților, așa cum a fost prevăzut de producătorul echipamentului și să aibă centurile de siguranță fixate corect. Orice abatere va fi sancționată de Comisarii Sportivi.

ECHIPAMENTUL AUTOMOBILELOR

Sistemul de monitorizare (Art. 18.2 din Regulamentul CNRB) furnizat de FRAS trebuie să fie ușor accesibil atât pentru pilot cât și pentru co-pilot atunci când aceștia sunt așezați și fixați cu centurile de siguranță.

Panoul "SOS / OK"

Fiecare automobil de concurs trebuie să poarte un panou "SOS" scris cu roșu și, pe verso, un panou "OK" scris cu verde, de o dimensiune de cel puțin 42 cm x 29,7 cm (A3). Panoul trebuie să fie plasat în automobil și să fie ușor accesibil pentru ambii membri ai echipajului. Fiecare automobil de concurs trebuie să poarte un triunghi reflectorizant roșu.

INCIDENT PE O PROBĂ SPECIALĂ

În cazul unui accident care necesită asistență medicală de urgență, se aplică următoarele:

- Comutatorul SOS de pe consola de urgență (sistem de monitorizare) trebuie activat cât mai curând posibil;
- Dacă este posibil, panoul "SOS" scris cu roșu trebuie afișat imediat către automobilele următoare și către orice elicopter care încearcă să acorde asistență;
- Cât mai curând posibil, triunghiul reflectorizant roșu trebuie amplasat într-un loc vizibil pe aceeași parte a drumului cu automobilul, la cel puțin 50 de metri înainte de poziția automobilului, pentru a avertiza piloții urmăritori, chiar dacă automobilul este în afara drumului.

Oricărui echipaj căruia i se afișează panoul "SOS" scris cu roșu sau care vede un automobil care a suferit un accident, iar panoul "OK" nu este afișat, trebuie să oprească imediat și fără excepție pentru a acorda primul ajutor. Toate automobilele care urmează trebuie, de asemenea, să oprească. Al doilea automobil care ajunge la locul accidentului trebuie să informeze următorul Punct Radio. Automobilele următoare trebuie asigure un drum liber pentru autospecialele de intervenție.

În cazul unui accident în care nu necesită asistență medicală de urgență sau în cazul în care un automobil se oprește din orice alt motiv pe traseu sau pe marginea traseului Probei Speciale, temporar sau permanent, se aplică următoarele:

- Comutatorul OK de pe consola de urgență (sistem de monitorizare) trebuie activat în termen de un minut;

Competitor safety

- The green “OK” sign must immediately be displayed to the following cars and to any helicopter attempting to assist. If the crew leaves the vehicle, the “OK” sign must be displayed so that it is clearly visible to all following crews;
- The red triangle must be placed in a conspicuous position on the same side of the road as the car by a member of the crew at least 50 metres before the car’s position, in order to warn following drivers, even if the car is off the road.

Should the emergency console (Tracking System) display show the SOS, the OK or Hazard signal, then this signal is the equivalent to the display of the SOS / OK board or the red reflective triangle.

Should it not be possible, for whatever reason, to display the OK / SOS board in any of the above situations, this may be replaced by an evident and clearly understandable sign language shown by the crew outside of the car:

- An arm and thumb up to indicate “OK”;
- Crossed arms above the head to indicate “SOS”.



Any crew which is able but fails to comply with the above rules will be reported by the Clerk of the Course to the Stewards.

Any crew retiring from a rally must report such final retirement to the organisers as soon as possible, save in a case of force majeure. Any crew failing to comply will be subject to a penalty at the Stewards’ discretion.

INCIDENT ON A SPECIAL STAGE INVOLVING A PERSON WHO IS NOT A CREW MEMBER

If a crew is involved in an accident in which a person who is not a crew member sustains physical injury, the car must stop immediately, and the procedure as laid down in Art. 53.3.1 of the CNRB Regulations must be followed.

Siguranța participanților

- Panoul “OK” scris cu verde către automobilele următoare și către orice elicopter care încearcă să acorde asistență. Dacă echipajul părăsește automobilul, panoul “OK” trebuie să rămână afișat astfel încât să fie clar vizibil pentru toate echipajele următoare;
- Triunghiul reflectorizant roșu trebuie amplasat într-un loc vizibil pe aceeași parte a drumului cu automobilul, la cel puțin 50 de metri înainte de poziția automobilului, pentru a avertiza piloții urmăritori, chiar dacă automobilul este în afara drumului.

În cazul în care pe afișajul consolei de urgență (sistemului de monitorizare) se afișează semnalul SOS, OK sau Pericol, acest semnal este echivalent cu afișarea panoului SOS / OK sau a triunghiului roșu reflectorizant.

Dacă nu este posibil, din orice motiv, să se afișeze panoul OK / SOS în oricare din situațiile de mai sus, acesta poate fi înlocuit cu un limbaj gestual evident și clar de înțeles, arătat de echipaj din afara automobilului:

- Un braț și un deget mare ridicat în sus pentru a indica „OK”;
- Brațe încrucișate deasupra capului pentru a indica „SOS”.



Orice echipaj care este capabil să respecte aceste reguli, dar nu le respectă, va fi raportat Comisarilor Sportivi de către Directorului de Concurs.

Orice echipaj care abandonează într-un raliu trebuie să comunice organizatorilor acest fapt cât mai curând posibil, cu excepția cazurilor de forță majoră. Orice echipaj care nu respectă această regulă va fi supus unei sancțiuni la discreția Comisarilor Sportivi.

INCIDENT PE O PROBĂ SPECIALĂ CARE IMPLICĂ O PERSOANĂ CARE NU ESTE MEMBRU AL ECHIPAJULUI

În cazul în care un echipaj este implicat într-un accident în care o persoană care nu este membru al echipajului suferă vătămări corporale, automobilul trebuie să se oprească imediat, iar procedura prevăzută în Art. 53.3.1 din Regulamentul CNRB trebuie urmată.

Competitor safety

USE OF RED FLAGS

Electronic Red Flags

Electronic red flags will be used in all competing cars. When activated from Rally Control, the screen of the Emergency Console (Safety Tracking System) will turn red and show the message “RED FLAG”. Crews must immediately confirm the electronic Red Flag by pressing the button “ACKNOWLEDGE” and proceed as specified in Art. 53.5.3 of the CNRB Regulations.

Red Flags at Radio Points

The Red Flag will be displayed to crews only on the instruction of the Clerk of the Course. The flags may only be displayed at Radio Points marked in the Road Book and by a marshal wearing a distinctive jacket of the colour stipulated in FIA Appendix H, Art. 5.2.7 and on which is marked the Radio Point symbol. Flags will be displayed at all Radio Points preceding the incident. A Red Flag must be available at each stage Radio Point (situated at approximately 2 km intervals). No flag other than the Red Flag may be deployed at any point in a Special Stage.

Meanings of a Red Flag

On passing a displayed Red Flag and / or receiving an electronic Red Flag, whichever happens first, the driver must immediately reduce speed, maintain this reduced speed until the end of the Special Stage, and follow the instructions of any marshals or intervention car drivers. Failure to comply with this rule will entail a penalty at the discretion of the Stewards.

Siguranța participanților

UTILIZAREA STEAGURILOR ROȘII

Steaguri Roșii Electronice

Steagurile electronice roșii vor fi utilizate în toate automobilele participante. Atunci când sunt activate din Comandamentul Raliului, ecranul Consolei de Urgență (Sistemului de Monitorizare) va deveni roșu și va afișa mesajul “STEAG ROȘU”. Echipajele trebuie să confirme imediat Steagul Roșu electronic apăsând butonul “CONFIRMARE” și să procedeze conform Art. 53.5.3 din Regulamentul CNRB.

Steaguri Roșii la Punctele Radio

Steagul Roșu va fi afișat echipajelor numai la indicația Directorului de Concurs. Steagurile pot fi afișate numai la Punctele Radio marcate în Road Book și de către un arbitru care poartă o vestă distinctivă de culoarea specificată în Anexa H FIA, Art. 5.2.7, iar pe aceasta este marcat simbolul Punct Radio. Steagurile vor fi afișate la toate Punctele Radio care preced incidentul. Un Steag Roșu trebuie să fie disponibil pentru fiecare Punct Radio al raliului (amplasate la distanțe de aproximativ 2 km). Niciun alt steag în afara Steagului Roșu nu poate fi afișat în niciun punct al unei Probe Speciale.

Semnificația Steagului Roșu

La trecerea pe lângă un Steag Roșu afișat și / sau la primirea unui Steag Roșu electronic, oricare se întâmplă mai întâi, pilotul trebuie să reducă imediat viteza, să mențină această viteză redusă până la finalul Probei Speciale și să urmeze instrucțiunile arbitrilor sau ale conducătorilor autospecialelor de intervenție. Nerespectarea acestei reguli va atrage după sine o penalizare la discreția Comisarilor Sportivi.

Retirement notice

This form is to be completed by the Competitor and handed to an Officer of the Rally without any delay.
Acest formular trebuie completat de către concurent și înmănat unui Oficial al raliului fără alte întârzieri.

Name of Driver

Numele Pilotului _____

Competition number

Date

Time

Numarul de concurs _____ Data _____ Ora _____

Reason for retirement

Motivul retragerii _____

Is either of the crew members injured in any way?

Este vreunul dintre membrii echipajului accidentat în vreun fel?

Where can you be contacted during today?

Unde puteti fi contactat astazi? Tel.: _____

I wish to restart under the rules of Super Rally

Doresc să iau restartul după regula Super Rally

DA

NU

Signature of Driver

Semnatura Pilotului

RECEIPT CONFIRMARE DE PRIMIRE

Official name

Numele oficialului _____

I acknowledge the receipt of the Notification of Retirement from the Rally of the above mentioned Competitor.

Confirm primirea Notificării de Retragere din Raliu a Concurentului menționat mai sus.

Official signature

Semnatura oficialului

Usefull phones

SOS	112
Director de Concurs Clerk of the Course	Adrian FODOR +40 740 230 702
Secretar Şef Chief Secretary	Mimi OROS +40 722 734 165
Şef Securitate FRAS FRAS Safety Chief	Mihai LĂCĂTUŞ +40 746 668 855
Şef Securitate Spectatori Spectators Safety Chief	George PÂRCĂLĂBOIU +40 723 302 068
Director Organizatoric Organizing Director	Cristian ANDREI +40 756 110 051
Relații cu concurenții Crew's Relations Officer (CRO)	Cosmin ROMAN +40 732 331 555

NUMĂRUL DE URGENȚĂ
EMERGENCY NUMBER

+40 744 390 019

Leg 1 - Itinerary

Cluj Rally Star Lubricants - June 21th - 23th 2024

Shakedown

Friday, June 21th 2024

TC	Location	SS Km	Liaison Km	Total Km	Schedule
Gilău (Shakedown Service Park - TH Trucks)					
	Someșu Rece		11,91	11,91	
SD	SOMEȘU RECE	4,10			12:00 14:30
	<small>RC2, RC2N, RGT, RC3, RC4, NAT 11 Classes</small>				
SD	SOMEȘU RECE	4,10			14:30 17:00
	<small>RCS, RCSN, NAT12, SSV Classes; RST; CNRVIB</small>				
	Gilău (Shakedown Service Park - TH Trucks)		9,40	13,50	
Shakedown Totals		4,10	21,31	25,41	

Shakedown

Ceremonial Start

Friday, June 21th 2024

Location	Schedule
Cluj Arena (Cluj-Napoca)	19:30

Start LEG 1 - Sections 1, 2, 3 and 4

Saturday, June 22th 2024

TC	Location	SS Km	Liaison Km	Total Km	Target Time	1 st Car Due
0	START - Service OUT (Vivo! Cluj-Napoca)					08:45
RA	Refuel (Vivo! Cluj-Napoca)					
1	Distance to next Refuel	(29,06)	(68,68)	(97,74)		
1	Stolna		16,12	16,12	00:30	09:15
SS 1	STOLNA 1	5,86				09:18
2	Someșu Cald		6,63	12,49	00:20	09:38
SS 2	TARNIȚA 1	23,20				09:41
2A	Regrouping & Technical Zone IN		45,93	69,13	01:40	11:21
2B	Regrouping & Technical Zone OUT / Service IN				00:10	11:31
	SERVICE A (Vivo! Cluj-Napoca)	(29,06)	(68,68)	(97,74)	00:30	
2C	Service OUT					12:01
RA	Refuel (Vivo! Cluj-Napoca)					
2	Distance to next Refuel	(29,06)	(68,68)	(97,74)		
3	Stolna		16,12	16,12	00:30	12:31
SS 3	STOLNA 2	5,86				12:34
4	Someșu Cald		6,63	12,49	00:20	12:54
SS 4	TARNIȚA 2	23,20				12:57
4A	Regrouping & Technical Zone IN		45,93	69,13	01:40	14:37
4B	Regrouping & Technical Zone OUT / Service IN				01:00	15:37
	SERVICE B (Vivo! Cluj-Napoca)	(29,06)	(68,68)	(97,74)	00:30	
4C	Service OUT					16:07
RA	Refuel (Vivo! Cluj-Napoca)					
3	Distance to next Refuel	(23,20)	(68,66)	(91,86)		
5	Someșu Cald		22,73	22,73	00:35	16:42
SS 5	TARNIȚA 3	23,20				16:45
5A	Regrouping & Technical Zone IN		45,93	69,13	01:40	18:25
5B	Regrouping & Technical Zone OUT / Service IN				01:45	20:10
	SERVICE C (Vivo! Cluj-Napoca)	(23,20)	(68,66)	(91,86)	00:30	
5C	Service OUT					20:40
RA	Refuel (Vivo! Cluj-Napoca)					
4	Distance to next Refuel	(9,47)	(90,91)	(100,38)		
6	Măguri Răcățäu		35,02	35,02	00:50	21:30
SS 6	DRUMUL GENERALULUI 1 (Night)	9,47				21:33
6A	Overnight Parc Fermé IN * (Cluj Arena, Cluj-Napoca)		51,32	60,79	01:30	23:03
Leg 1 Totals		90,79	292,36	383,15		
<i>* Early arrival is permitted</i>			Sunrise	05:31	Sunset	21:23

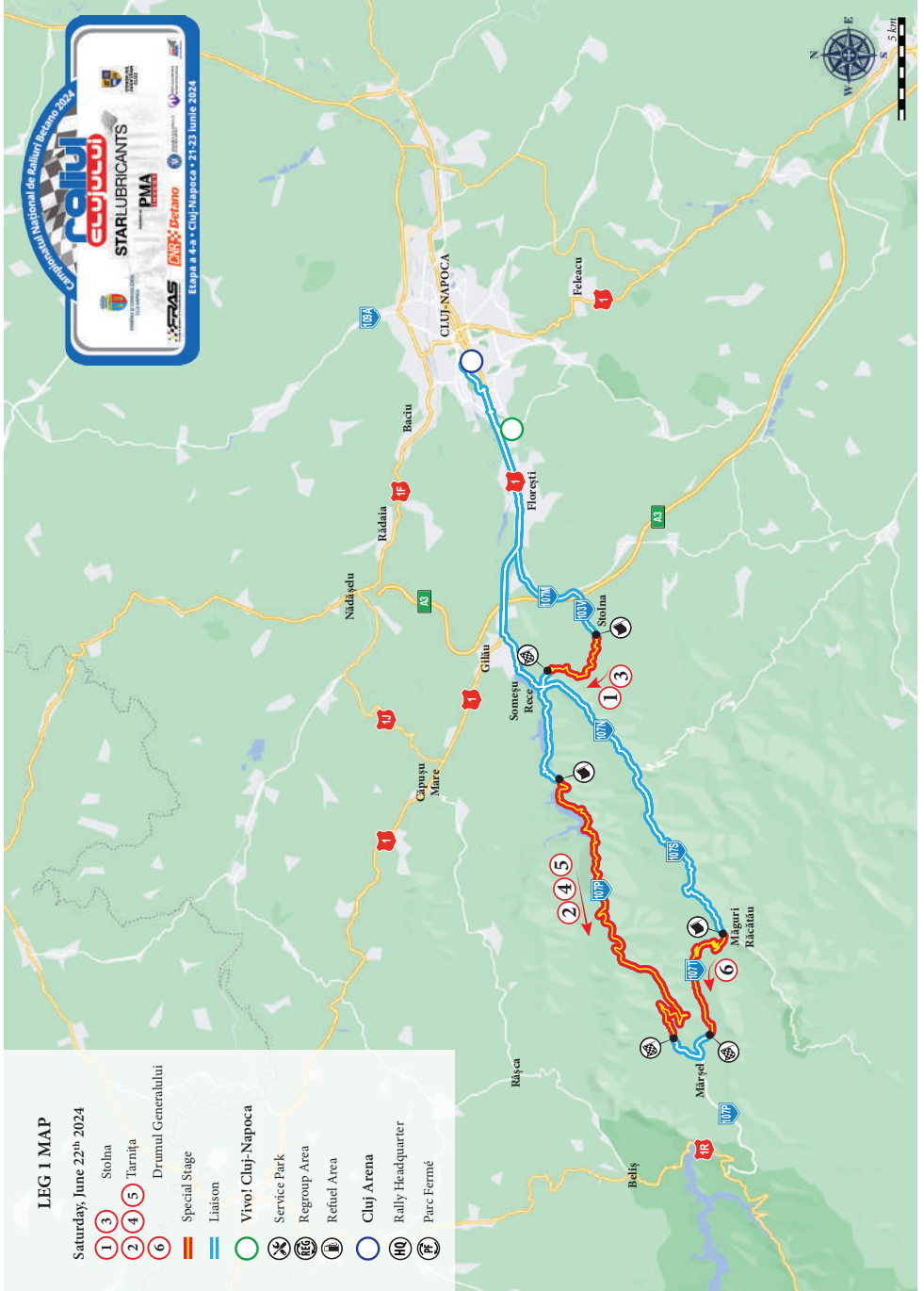
Section 1

Section 2

Section 3

Section 4

Leg 1 Map



Leg 2 - Itinerary

LEG 2 - Sections 5 and 6

Sunday, June 23th 2024

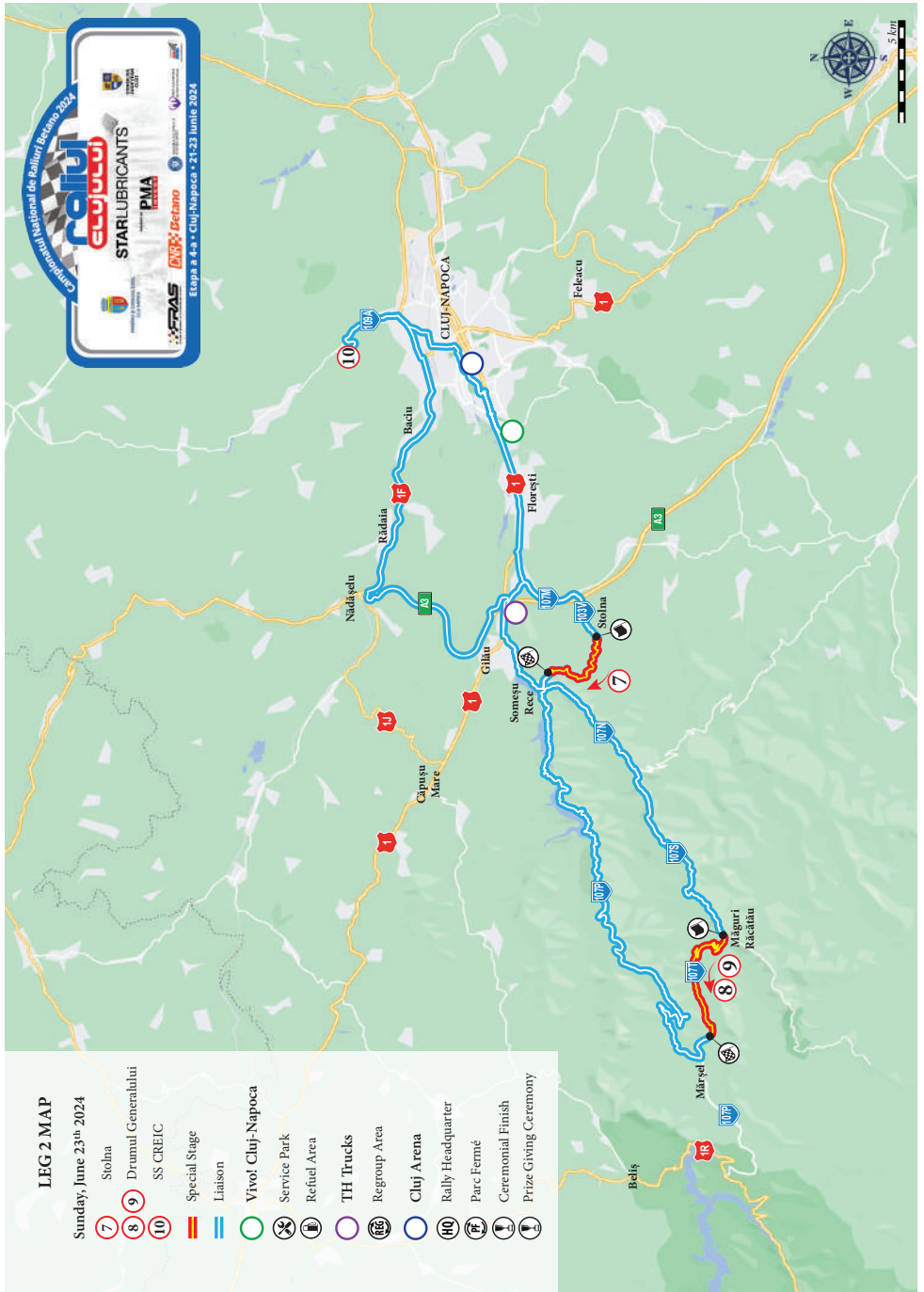
TC	Location	SS Km	Liaison Km	Total Km	Target Time	1 st Car Due
6B	Parc Fermé OUT (<i>Cluj Arena, Cluj-Napoca</i>)					08:30
6C	Service IN		4,57	4,57	00:15	08:45
SERVICE D (<i>Vivo! Cluj-Napoca</i>)					00:45	
6D	Service OUT					09:30
RA	Refuel (<i>Vivo! Cluj-Napoca</i>)					
5	<i>Distance to next Refuel</i>	<i>(15,33)</i>	<i>(72,77)</i>	<i>(88,10)</i>		
7	Stolna		16,12	16,12	00:30	10:00
SS 7	STOLNA 3	5,86				10:03
8	Măguri Răcățău		18,92	24,78	00:35	10:38
SS 8	DRUMUL GENERALULUI 2	9,47				10:41
8A	Regrouping & Technical Zone IN (<i>TH Trucks</i>)		37,73	47,20	01:10	11:51
8B	Regrouping OUT				00:30	12:21
RA	REMOTE Refuel (<i>TH Trucks</i>)					
6	<i>Distance to next Refuel</i>	<i>(12,89)</i>	<i>(119,79)</i>	<i>(132,68)</i>		
9	Măguri Răcățău		32,30	32,30	00:50	13:11
SS 9	DRUMUL GENERALULUI 3 (<i>Power Stage</i>)	9,47				13:14
10	CREIC, Cluj-Napoca		69,75	79,22	01:50	15:04
SS 10	CREIC Super Special Stage	3,42				15:07
10A	Technical Zone IN		13,36	16,78	00:30	15:37
10B	Technical Zone OUT / Service IN				00:10	15:47
SERVICE E (<i>Vivo! Cluj-Napoca</i>)					(28,22)	(188,18)
				(216,40)	00:10	
10C	Service OUT *					15:57
10D	Parc Fermé IN * (<i>Cluj Arena, Cluj-Napoca</i>)		4,38	4,38	00:15	16:12
Leg 2 Totals		28,22	197,13	225,35		
* Early arrival is permitted					Sunrise	05:32
					Sunset	21:23
v1.1	05.06.2024 19:14					

Section 5

Section 6

TOTALS OF THE RALLY				
	SS	Liaison	Total	%
Saturday, June 22th 2024				
Sections 1, 2, 3 and 4 - 6 Special Stages	90,79	292,36	383,15	23,70%
Sunday, June 23th 2024				
Sections 5 and 6 - 4 Special Stages	28,22	197,13	225,35	12,52%
Total - 10 Special Stages	119,01	489,49	608,50	19,56%

Leg 2 Map



Road Book Preparation

This Road Book has been prepared **from March to June 2024**, with the dedicated Road Book application, **Rally Navigator**.

Any changes will be described in information bulletins. Organizers are not responsible for unexpected changes in the road signalling.

Official road classification (DN, DJ, DC) is an important information and it is always show under the column "INFORMATION".

Official road classification are:

- A - Highway
- DN - National Road
- DJ - Country Road
- DC - Communal Road

This Road Book has been carefully elaborated by the Organizer. However we would welcome any suggestions to improve it.

IMPORTANT!

Organizers have paid special attention in preparing this Road Book in order to make its use and interpretation easy. For this reason, information not considered useful or relevant has been admitted.

So also will be only reproduced the crossroads considered useful as well as relevant information such as road-signes, road designation, town entrance, etc. Following this standard, whenever you are driving on a road, you must continue on the same road until the Road Book indicates a change of road or direction.

Elaborarea Road Book-ului

Acest Road Book a fost pregătit în perioada **Martie - Iunie 2024**, cu aplicația dedicată pentru elaborare de Road Book, **Rally Navigator**.

Orice modificări vor fi descrise prin buletine informative. Organizatorul nu este responsabil pentru modificările neașteptate ale semnalizării rutiere.

Clasificarea oficială a drumurilor (DN, DJ, DC) este o informație importantă și este întotdeauna afișată în coloana „INFORMAȚII”.

Clasificarea oficială a drumurilor este:

- A - Autostradă
- DN - Drum Național
- DJ - Drum Județean
- DC - Drum Comunal

Acest Road Book a fost elaborat cu mare atenție de către organizator, dar cu toate acestea, orice sugestii pentru îmbunătățire sunt bine venite.

IMPORTANT!

Organizatorii au acordat o atenție deosebită pregătirii acestui Road Book pentru a facilita utilizarea și interpretarea acestuia. Din acest motiv, au fost eliminate informațiile care nu au fost considerate utile sau relevante.

De asemenea, vor fi reproduse doar intersecțiile considerate utile, precum și informații relevante, cum ar fi indicatoarele rutiere, denumirea drumului, intrarea în localitate, etc. Urmând acest standard, ori de câte ori circulați pe un drum, trebuie să continuați pe același drum până când Road Book-ul indică o schimbare de drum sau de direcție.

Interactive Map



Scan the QR Code

raliul CLUJULUI

STARLUBRICANTS

POWERED BY

PMA
PRINT & SIGN

SECTION 0



21-23 Iunie 2024



Partenerii media

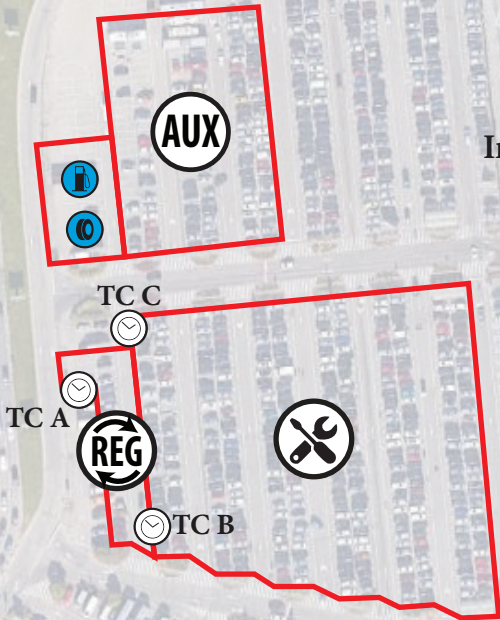
Service Park Map



Scan the QR Code

SEC 0

NUMĂR DE URGENȚĂ: +4 0744 390 019



Intrarea
Entry
1

Intrarea
Entry
2

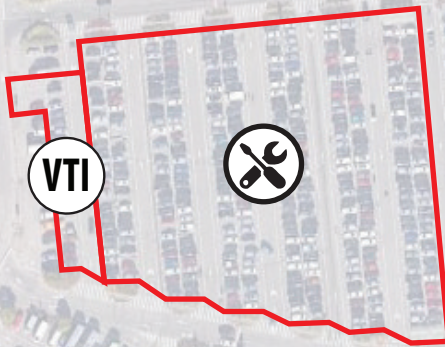


Scrutineering



Scan the QR Code

Intrarea
Entry
1



Intrarea
Entry
2



SEC 0

EMERGENCY NUMBER: +4 0744 390 019

Service Park (Vivo! Cluj-Napoca)		Ziua: - Leg:
Shakedown Service Park (TH Trucks)		Sectiunea: 0 Section:
		Timp permis Time allowed



Scan the QR Code

SEC 0

EMERGENCY NUMBER: +4 0744 390 019

Shakedown Service Park



Scan the QR Code



SEC 0

NUMĂR DE URGENȚĂ: +4 0744 390 019

Shakedown Service Park (TH Trucks)		Distanța Distance		Ziua: Leg:		
TC Shakedown (Someșu Rece)		11,91 km		- 0		
		Viteza medie Speed average		Timp permis Time allowed		
DISTANCE		DIRECTION		INFORMATION		DISTANCE REGRESS
TOTAL	PARTIAL					
0,00	0,00	1		<p>Shakedown Service OUT</p> <p>TH Trucks</p> <p>N-46°45.041' E-23°24.785' ALT: 390 m</p>	11,91	
0,25	0,25	2		<p></p>	11,66	
0,36	0,11	3		<p></p>	11,55	
1,31	0,95	4		<p></p> <p></p> <p> Alimentare autorizată Authorized refueling</p>	10,60	
1,39	0,08	5		<p></p> <p></p> <p> Alimentare autorizată Authorized refueling</p>	10,52	

PROXIMA NOTA
PROCH NOTE
NEXT NOTE

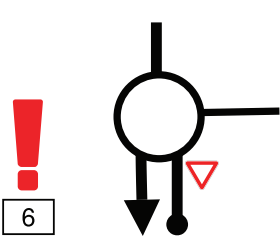

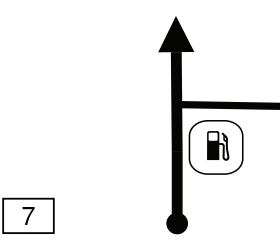



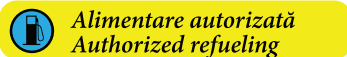
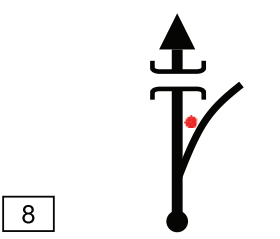



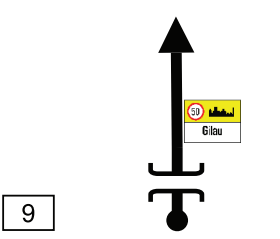


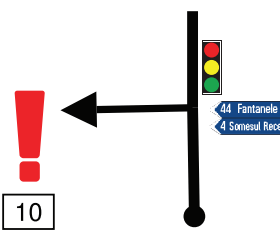



1,78

0 - 7

SEC 0

EMERGENCY NUMBER: +4 0744 390 019

Shakedown Service Park (TH Trucks)		Distanța Distance	Ziua: Leg:
TC Shakedown (Someșu Rece)		11,91 km	- 0
		Viteză medie Speed average	Timp permis Time allowed

DISTANCE		DIRECTION	INFORMATION	DISTANCE REGRESS
TOTAL	PARTIAL			
3,17	1,78		 Întoarce la sensul giratoriu Turn around at the roundabout	8,74
5,01	1,84		   	6,90
5,30	0,29		  	6,61
6,16	0,86		 	5,75
7,61	1,45		  	4,30

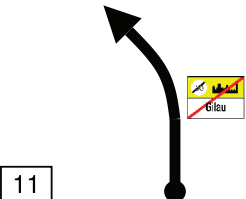

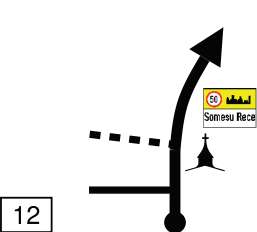

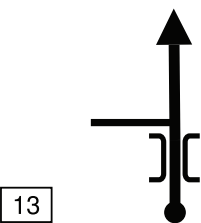
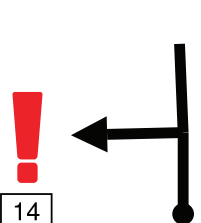
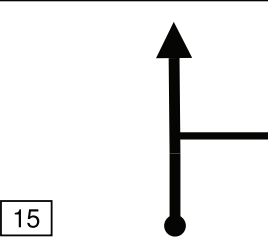
SEC 0

NUMĂR DE URGENȚĂ: +4 0744 390 019

PROXIMA NOTA
PROCH NOTE
NEXT NOTE

1,86

0 - 8

Shakedown Service Park (TH Trucks)		Distanța Distance		Ziua: Leg:		
TC Shakedown (Someșu Rece)		11,91 km		- 0		
		Viteză medie Speed average		Timp permis Time allowed		
DISTANCE		DIRECTION		INFORMATION		DISTANCE REGRESS
TOTAL	PARTIAL					
9,47	1,86	11		107P 	2,44	
10,68	1,21	12		107P 	1,23	
11,27	0,59	13		107P Virați la stânga la următorul reper Turn left at the next box	0,64	
11,36	0,09	14		103V	0,55	
11,59	0,23	15		103V	0,32	

SEC 0

EMERGENCY NUMBER: +4 0744 390 019

PROXIMA NOTA
PROCH NOTE
NEXT NOTE

0,32

Shakedown Service Park (TH Trucks)		Distanța <i>Distance</i>		Ziua: <i>Leg:</i> -				
TC Shakedown (Someșu Rece)		11,91 km		Secțiunea: <i>Section:</i> 0				
		Viteză medie <i>Speed average</i>		Timp permis <i>Time allowed</i>				
DISTANCE		DIRECTION		INFORMATION				
TOTAL	PARTIAL			DISTANCE REGRESS				
11,91	0,32			 TC SHAKEDOWN <table border="1"> <tr> <td>N-46° 43.952'</td> </tr> <tr> <td>E-23° 22.091'</td> </tr> <tr> <td>ALT: 461 m</td> </tr> </table>		N-46° 43.952'	E-23° 22.091'	ALT: 461 m
N-46° 43.952'								
E-23° 22.091'								
ALT: 461 m								
		16			0,00			

SEC 0

NUMĂR DE URGENȚĂ: +4 0744 390 019

Proba Specială
Special Stage

Shakedown

Someșu Rece

4,10 km

SEC 0

SHAKEDOWN

NUMĂR DE URGENȚĂ: +4 0744 390 019



Compania Națională de Radiuri (Brevet 2024)

caji

STARLUBRICANTS

PMA

Castrol

FRAS

SHAKEDOWN

Etapa a 4-a - Cluj-Napoca - 21-23 Iunie 2024

- Special Stage
 - Liaison
 - Direction
 - Ambulance
 - Medical Intervention Vehicle (MIV)
 - Fire and Emergency Truck
 - Towing Truck
 - 0 (Safety)
- Time Control Point
 - Start Point
 - Radio Point
 - Finish Point
 - Stop Point



SEC 0

SHAKEDOWN

EMERGENCY NUMBER: +4 0744 390 019

SEC 0

SHAKEDOWN

NUMĂR DE URGENȚĂ: +4 0744 390 019



Shakedown (Someșu Rece)		Distanța Distance 13,50 km	Ziua: Leg: Secțiunea: Section:	- 0
Shakedown Service Park (TH Trucks)			Viteză medie Speed average	Timp permis Time allowed
Special Stage no.: Someșu Rece		Shakedown 4,10 km		

DISTANCE		DIRECTION	INFORMATION	DISTANCE REGRESS
TOTAL	PARTIAL			
0,00	0,00	 1	 START SHAKEDOWN <div style="border: 1px solid black; padding: 2px; margin-top: 5px;"> N-46°43.858' E-23°22.225' ALT: 480 m </div>	13,50
0,18	0,18	 2	 <div style="border: 1px solid black; padding: 2px; margin-top: 5px;"> Someșu Rece </div>	13,32
0,34	0,16	 3		13,16
2,20	1,86	 4	 RADIO 1 <div style="border: 1px solid black; padding: 2px; margin-top: 5px;"> N-46°43.058' E-23°22.068' ALT: 640 m </div>	11,30
2,25	0,05	 5		11,25

PROXIMA NOTA
PROCH NOTE
NEXT NOTE

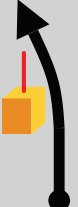

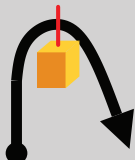
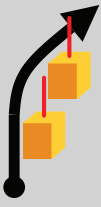
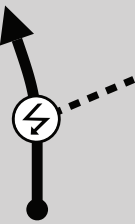

0,39

SEC 0

SHAKEDOWN

EMERGENCY NUMBER: +4 0744 390 019

Shakedown (Someșu Rece)		Distanța Distance 13,50 km	Ziua: Leg: -
Shakedown Service Park (TH Trucks)			Secțiunea: 0
Special Stage no.: Someșu Rece	Shakedown 4,10 km	Viteză medie Speed average	Timp permis Time allowed

DISTANCE		DIRECTION	INFORMATION	DISTANCE REGRESS
TOTAL	PARTIAL			
2,64	0,39	 6 1.46	103V	10,86
2,71	0,07	 7 1.39	103V	10,79
2,83	0,12	 8 1.27	103V	10,67
3,03	0,20	 9 1.07	103V	10,47
3,13	0,10	 10 0.97	103V  RADIO 2 N-46° 42.795' E-23° 22.404' ALT: 660 m	10,37

SEC 0











SHAKEDOWN

NUMĂR DE URGENȚĂ: +4 0744 390 019

PROXIMA NOTA
PROCH NOTE
NEXT NOTE

0,18

Shakedown (Someșu Rece)		Distanța Distance 13,50 km	Ziua: Leg: Sectiunea: Section:	- 0
Shakedown Service Park (TH Trucks)			Viteză medie Speed average	Timp permis Time allowed
Special Stage no.: Someșu Rece		Shakedown 4,10 km		

DISTANCE		DIRECTION	INFORMATION	DISTANCE REGRESS
TOTAL	PARTIAL			
3,31	0,18	<div style="border: 1px solid black; padding: 2px;">11</div>  <div style="float: right;">0.79</div>		10,19
3,40	0,09	<div style="border: 1px solid black; padding: 2px;">12</div>  <div style="float: right;">0.70</div>		10,10
3,54	0,14	<div style="border: 1px solid black; padding: 2px;">13</div>  <div style="float: right;">0.56</div>		9,96
3,80	0,26	<div style="border: 1px solid black; padding: 2px;">14</div>  <div style="float: right;">0.30</div>		9,70
3,94	0,14	<div style="border: 1px solid black; padding: 2px;">15</div>  <div style="float: right;">0.16</div>		9,56

SEC 0

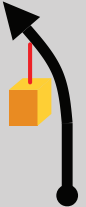

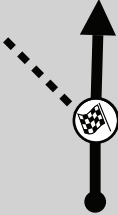







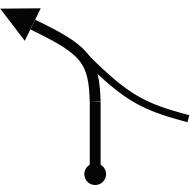


SHAKEDOWN

EMERGENCY NUMBER: +4 0744 390 019

PROXIMA NOTA
PROCH NOTE
NEXT NOTE

0,05

Shakedown (Someșu Rece)		Distanța Distance 13,50 km	Ziua: Leg:	-
Shakedown Service Park (TH Trucks)			Secțiunea: Section:	0
Special Stage no.: Someșu Rece		Viteză medie Speed average	Timp permis Time allowed	
Shakedown 4,10 km				

DISTANCE		DIRECTION	INFORMATION	DISTANCE REGRESS			
TOTAL	PARTIAL						
3,99	0,05	 16 0.11		9,51			
4,10	0,11	 17 0.00	  FINISH SHAKEDOWN <table border="1"> <tr><td>N-46° 42.643'</td></tr> <tr><td>E-23° 22.894'</td></tr> <tr><td>ALT: 630 m</td></tr> </table>	N-46° 42.643'	E-23° 22.894'	ALT: 630 m	9,40
N-46° 42.643'							
E-23° 22.894'							
ALT: 630 m							
4,56	0,46	 18	  STOP SHAKEDOWN <table border="1"> <tr><td>N-46° 42.541'</td></tr> <tr><td>E-23° 23.144'</td></tr> <tr><td>ALT: 600 m</td></tr> </table>	N-46° 42.541'	E-23° 23.144'	ALT: 600 m	8,94
N-46° 42.541'							
E-23° 23.144'							
ALT: 600 m							
5,97	1,41	 19	 <div style="border: 1px solid black; padding: 5px; display: inline-block;">Stolna</div>	7,53			
6,06	0,09	 20	 	7,44			

SEC 0

SHAKEDOWN

NUMĂR DE URGENȚĂ: +4 0744 390 019

PROXIMA NOTA
PROCH NOTE
NEXT NOTE

2,67

0 - 18

Shakedown (Someșu Rece)		Distanța Distance	Ziua: Leg:
Shakedown Service Park (TH Trucks)		13,50 km	-
		Viteză medie Speed average	Secțiunea: Section:
			0
			Timp permis Time allowed

DISTANCE		DIRECTION	INFORMATION	DISTANCE REGRESS
TOTAL	PARTIAL			
8,73	2,67	<p>21</p>		4,77
8,81	0,08	<p>22</p>		4,69
11,66	2,85	<p>23</p>		1,84
11,80	0,14	<p>24</p>		1,70
11,94	0,14	<p>25</p>		1,56





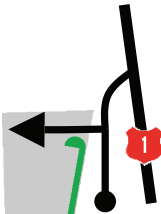
SEC 0

EMERGENCY NUMBER: +4 0744 390 019

PROXIMA NOTA
PROCH NOTE
NEXT NOTE

0,82

Shakedown (Someșu Rece)		Distanța Distance	Ziua: Leg: -
Shakedown Service Park (TH Trucks)		13,50 km	Secțiunea: Section: 0
		Viteză medie Speed average	Țimp permis Time allowed

DISTANCE		DIRECTION	INFORMATION	DISTANCE REGRESS
TOTAL	PARTIAL			
12,76	0,82	  <div style="border: 1px solid black; padding: 2px; display: inline-block;">26</div>	<div style="border: 1px solid gray; border-radius: 5px; padding: 2px; display: inline-block;">Gilăului Str.</div>  <div style="text-align: right; font-size: 24px; font-weight: bold;">0,74</div>	
13,50	0,74	  <div style="border: 1px solid black; padding: 2px; display: inline-block;">27</div>	<div style="border: 1px solid gray; border-radius: 5px; padding: 2px; display: inline-block;">TH Trucks</div> <div style="text-align: center; font-weight: bold; font-size: 18px;">Shakedown Service IN</div> <div style="text-align: center; font-weight: bold; font-size: 24px;">TH Trucks</div> <div style="border: 1px solid gray; padding: 2px; display: inline-block; width: 100%;"> N-46° 45.041' E-23° 24.785' ALT: 390 m </div> <div style="text-align: right; font-size: 24px; font-weight: bold;">0,00</div>	

SEC 0

NUMĂR DE URGENȚĂ: +4 0744 390 019

Service Park (Vivo! Cluj-Napoca)		Distanța Distance	Ziua: Leg:	-
Ceremonial Start (Cluj Arena, Cluj Napoca)		4,03 km	Secțiunea: Section:	0
		Viteză medie Speed average	Timp permis Time allowed	
DISTANCE		DIRECTION	INFORMATION	DISTANCE REGRESS
TOTAL	PARTIAL			
0,00	0,00	 1	Vivo! Cluj-Napoca Service OUT Service Park N-46°45.145' E-23°31.896' ALT: 350 m	4,03
0,16	0,16	 2	Avram Iancu Str. 	3,87
0,47	0,31	 3	Florești Way Florești Cluj-Napoca Kolozsvár Klausenburg	3,56
0,75	0,28	 4	Florești Way Autoworld Volkswagen	3,28
1,11	0,36	 5	Florești Way Bucuresti Baia Mare Zalau Vivo! Cluj-Napoca	2,92

SEC 0

EMERGENCY NUMBER: +4 0744 390 019

 PROXIMA NOTA
 PROCH NOTE
 NEXT NOTE

0,38

Service Park (Vivo! Cluj-Napoca)	Distanța Distance	Ziua: Leg: -
Ceremonial Start (Cluj Arena, Cluj Napoca)	4,03 km	Secțiunea: Section: 0
	Viteză medie Speed average	Țimp permis Time allowed

DISTANCE		DIRECTION	INFORMATION	DISTANCE REGRESS
TOTAL	PARTIAL			
1,49	0,38		Florești Way	2,54
1,74	0,25		Florești Way Supeco Penny	2,29
1,97	0,23		Florești Way Stați pe banda din dreapta! Stay in the right lane!	2,06
2,05	0,08			1,98
2,24	0,19		Plopilor Str.	1,79

SEC 0

NUMĂR DE URGENȚĂ: +4 0744 390 019

PROXIMA NOTA
PROCH NOTE
NEXT NOTE

0,30

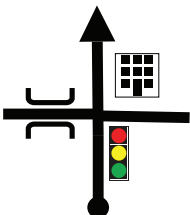

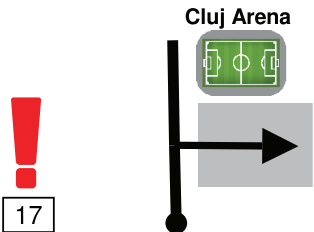

Service Park (Vivo! Cluj-Napoca)		Distanța Distance		Ziua: Leg:	
Ceremonial Start (Cluj Arena, Cluj Napoca)		4,03 km		Secțiunea: Section: 0	
		Viteză medie Speed average		Timp permis Time allowed	
DISTANCE		DIRECTION		INFORMATION	
TOTAL	PARTIAL			DISTANCE REGRESS	
2,54	0,30	11		Plopilor Str.	1,49
2,63	0,09	12		Plopilor Str. DHR Alimentare neautorizată Unauthorised refueling	1,40
2,79	0,16	13		Plopilor Str.	1,24
3,12	0,33	14		Plopilor Str.	0,91
3,30	0,18	15		Independentei Esp. LUKOIL Alimentare autorizată Authorized refueling	0,73

SEC 0

EMERGENCY NUMBER: +4 0744 390 019

PROXIMA NOTA
PROCH NOTE
NEXT NOTE

0,52

Service Park (Vivo! Cluj-Napoca)		Distanța Distance		Ziua: Leg: -	
Ceremonial Start (Cluj Arena, Cluj Napoca)		4,03 km		Secțiunea: Section: 0	
		Viteză medie Speed average		Timp permis Time allowed	
DISTANCE		DIRECTION	INFORMATION	DISTANCE REGRESS	
TOTAL	PARTIAL				
3,82	0,52	 16	Independenței Esp.  BT Arena	0,21	
4,03	0,21	 17	Cluj Arena Ceremonial Start Park  Cluj Arena Parking N-46° 46.113' E-23° 34.243' ALT: 330 m	0,00	


SEC 0

NUMĂR DE URGENȚĂ: +4 0744 390 019

Ceremonial Start



Scan the QR Code



SEC 0

EMERGENCY NUMBER: +4 0744 390 019

After the Ceremonial Start rally cars will be at competitor's disposal.

raliul CLUJULUI

STARLUBRICANTS

POWERED BY

PMA
PRINT & SIGN

SECTION 1 / 2



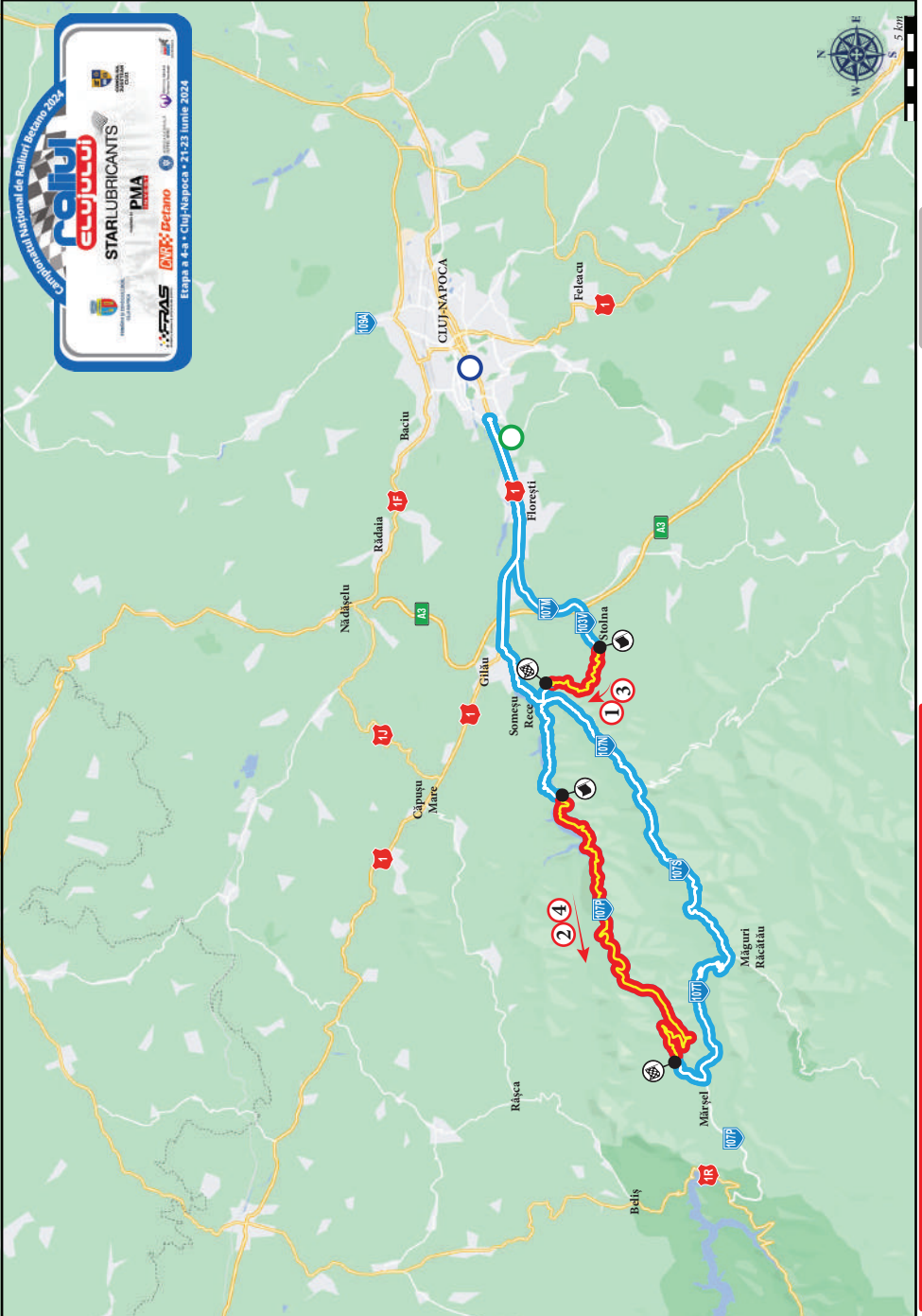
21-23 Iunie 2024



Partenerii media



Section 1 / 2 Map



Compania Națională de Raliuri Betano 2024

ELIULUI

STARLUBRICANTS

PMA

ELIULUI Betano

FFAS

Equipă #4 - Cluj-Napoca - 27-28 Iunie 2024

SEC 1 / 2

EMERGENCY NUMBER: +4 0744 390 019

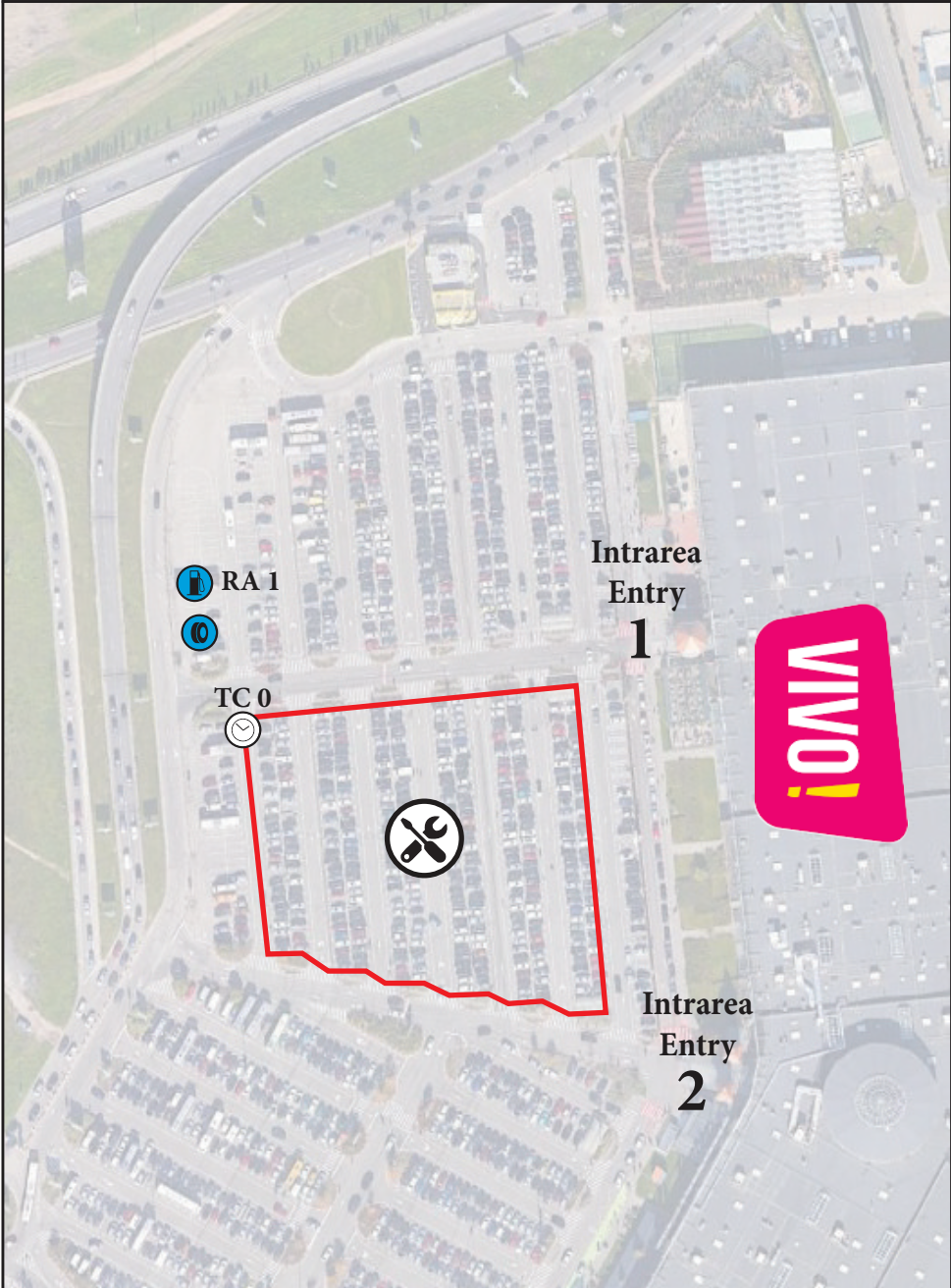
TC 0 - START - Service OUT

Ziua: 1
Leg: 1 / 2
Secțiunea: 1 / 2
Section:

Timp permis
Time allowed

SEC 1 / 2

NUMĂR DE URGENȚĂ: +4 0744 390 019



TC 2B - Regrouping OUT / Service IN

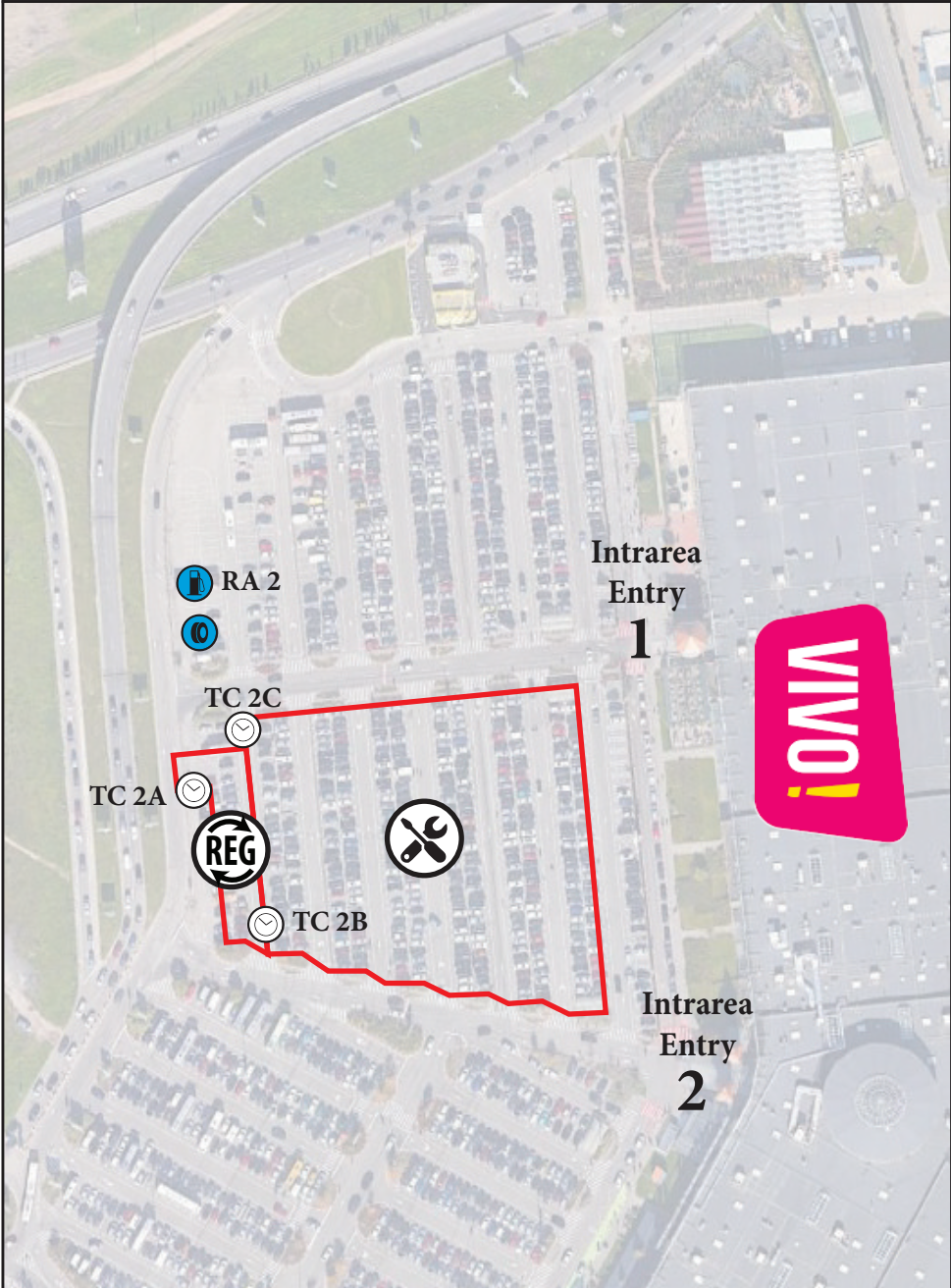
TC 2C - Service OUT

Ziua: 1
Leg: 1 / 2
Secțiunea: 1 / 2
Section:

Timp permis
Time allowed
30 min

SEC 1 / 2

NUMĂR DE URGENȚĂ: +4 0744 390 019



TC 0 / 2C - Service OUT		Distanța Distance		Ziua: Leg:		
TC 1 / 3 - Stolna		16,12 km		1 / 2		
		Viteză medie Speed average		Timp permis Time allowed		
		32,24 km/h		30 min		
DISTANCE		DIRECTION		INFORMATION		DISTANCE REGRESS
TOTAL	PARTIAL					
0,00	0,00			<p>Vivo! Cluj-Napoca</p> <p> TC 0 / 2C</p> <p> Tyre Marking</p> <p> RA 1 / 2</p> <p>N-46°45.145' E-23°31.896' ALT: 350 m</p>		16,12
0,27	0,27			<p>Avram Iancu Str.</p> <p></p>		15,85
0,58	0,31			<p>Florești Way</p> <p></p> <p>Florești</p> <p>Cluj-Napoca Kolozsvár Klausenburg</p>		15,54
0,86	0,28			<p>Florești Way</p> <p></p> <p>Autoworld Volkswagen</p>		15,26
1,21	0,35			<p>1 Decembrie 1918 Bd.</p> <p></p>		14,91

SEC 1 / 2






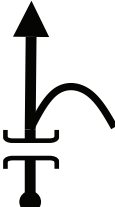







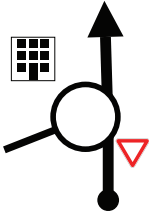


EMERGENCY NUMBER: +4 0744 390 019

PROXIMA NOTA
PROCH NOTE
NEXT NOTE

0,26

1 / 2 - 5

TC 0 / 2C - Service OUT		Distanța Distance	Ziua: Leg:	1
TC 1 / 3 - Stolna		16,12 km	Secțiunea: Section:	1 / 2
		Viteză medie Speed average	Timp permis Time allowed	
		32,24 km/h	30 min	

DISTANCE		DIRECTION	INFORMATION	DISTANCE REGRESS
TOTAL	PARTIAL			
1,47	0,26	  	<p>Florești Way</p> 	14,65
1,66	0,19	 	<p>Florești Way</p>	14,46
2,28	0,62	 	<p>Florești Way</p>  	13,84
2,38	0,10	 	<p>Florești Way</p>	13,74
3,67	1,29	 	 <p>Automobile Bavaria</p> 	12,45

SEC 1 / 2

NUMĂR DE URGENȚĂ: +4 0744 390 019

PROXIMA NOTA
PROCH NOTE
NEXT NOTE

2,63

TC 0 / 2C - Service OUT		Distanța Distance		Ziua: Leg:		
TC 1 / 3 - Stolna		16,12 km		1 / 2		
		Viteză medie Speed average		Timp permis Time allowed		
		32,24 km/h		30 min		
DISTANCE		DIRECTION		INFORMATION		DISTANCE REGRESS
TOTAL	PARTIAL					
6,30	2,63			 		9,82
7,98	1,68			 Floresti		8,14
8,32	0,34			 Alimentare autorizată Authorized refueling		7,80
8,58	0,26			 Alimentare autorizată Authorized refueling		7,54
8,85	0,27			 Luna de Sus Lóna		7,27

SEC 1 / 2

EMERGENCY NUMBER: +4 0744 390 019

PROXIMA NOTA
PROCH NOTE
NEXT NOTE

1,47

1 / 2 - 7

TC 0 / 2C - Service OUT		Distanța Distance	Ziua: Leg:			
TC 1 / 3 - Stolna		16,12 km	1			
		Viteză medie Speed average	Secțiunea: Section:			
		32,24 km/h	1 / 2			
		Timp permis Time allowed	30 min			
DISTANCE		DIRECTION		INFORMATION		DISTANCE REGRESS
TOTAL	PARTIAL					
10,32	1,47				Școala Gimnazială Luna de Sus	5,80
10,49	0,17					5,63
13,40	2,91				Luna de Sus Lóna	2,72
13,46	0,06					2,66
					Stolna	
				Încălzirea anvelopelor este interzisă! Tyre warming is forbidden!		
16,12	2,66				TC 1 / TC 3	0,00
					N-46° 42.529' E-23° 23.740' ALT: 480 m	

SEC 1 / 2

NUMĂR DE URGENȚĂ: +4 0744 390 019

SEC 1 / 2

PS / SS 1 / 3

NUMĂR DE URGENȚĂ: +4 0744 390 019



Companiile participante la Rally-ul Cluj Napoca 21-23 Iunie 2024

STOLNA

STAR LUBRICANTS
PMA
FRAS
Peciano



SEC 1 / 2

PS / SS 1 / 3

EMERGENCY NUMBER: +4 0744 390 019

SEC 1 / 2

PS / SS 1 / 3

NUMĂR DE URGENȚĂ: +4 0744 390 019



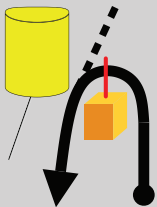
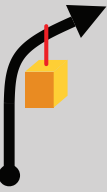

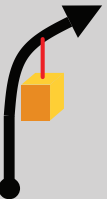

TC 1 / 3 - Stolna		Distanța Distance 12,49 km	Ziua: Leg: Sectiunea: Section:	1 1 / 2
TC 2 / 4 - Someșu Cald			Viteza medie Speed average 37,47 km/h	Timp permis Time allowed 20 min
Special Stage no.: Stolna 1 / 2		1 / 3 5,86 km		

DISTANCE		DIRECTION	INFORMATION	DISTANCE REGRESS
TOTAL	PARTIAL			
0,00	0,00	 1 5.86		12,49
0,31	0,31	 2 5.55		12,18
0,42	0,11	 3 5.44		12,07
0,68	0,26	 4 5.18		11,81
0,73	0,05	 5 5.13		11,76

PROXIMA NOTA
PROCH NOTE
NEXT NOTE

0,33

TC 1 / 3 - Stolna		Distanța Distance 12,49 km	Ziua: Leg: Secțiunea: Section:	1 1 / 2
TC 2 / 4 - Someșu Cald			Viteză medie Speed average 37,47 km/h	Țimp permis Time allowed 20 min
Special Stage no.: 1 / 3				
Stolna 1 / 2		5,86 km		

DISTANCE		DIRECTION	INFORMATION	DISTANCE REGRESS
TOTAL	PARTIAL			
1,06	0,33	 6 4.80	103V	11,43
1,32	0,26	 7 4.54	103V	11,17
1,72	0,40	 8 4.14	103V	10,77
2,01	0,29	 9 3.85	103V	10,48
2,05	0,04	 10 3.81	103V	10,44

SEC 1 / 2

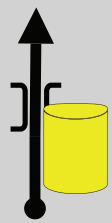
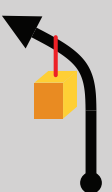




PS / SS 1 / 3

NUMĂR DE URGENȚĂ: +4 0744 390 019

PROXIMA NOTA
PROCH NOTE
NEXT NOTE

0,03

TC 1 / 3 - Stolna		Distanța Distance 12,49 km	Ziua: Leg: Sectiunea: Section:	1 1 / 2
TC 2 / 4 - Someșu Cald			Viteza medie Speed average 37,47 km/h	Timp permis Time allowed 20 min
Special Stage no.: Stolna 1 / 2		1 / 3 5,86 km		

DISTANCE		DIRECTION	INFORMATION	DISTANCE REGRESS
TOTAL	PARTIAL			
2,08	0,03	 11 3.78	103V	10,41
2,19	0,11	 12 3.67	103V	10,30
2,22	0,03	 13 3.64	103V  RADIO 1 N-46°42.713' E-23°22.704' ALT: 640 m	10,27
2,44	0,22	 14 3.42	103V	10,05
2,58	0,14	 15 3.28	103V	9,91

PROXIMA NOTA
PROCH NOTE
NEXT NOTE



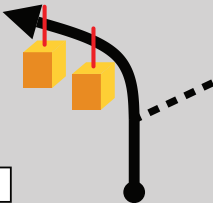
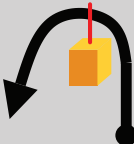
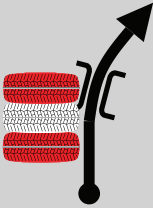
0,11

SEC 1 / 2

PS / SS 1 / 3

EMERGENCY NUMBER: +4 0744 390 019

TC 1 / 3 - Stolna		Distanța Distance 12,49 km	Ziua: Leg: Secțiunea: Section:	1 1 / 2
TC 2 / 4 - Someșu Cald				
Special Stage no.:	1 / 3	Viteză medie Speed average 37,47 km/h	Timp permis Time allowed 20 min	
Stolna 1 / 2	5,86 km			

DISTANCE		DIRECTION	INFORMATION	DISTANCE REGRESS
TOTAL	PARTIAL			
2,69	0,11	 16 3.17	103V	9,80
2,73	0,04	 17 3.13	103V	9,76
2,92	0,19	 18 2.94	103V	9,57
3,15	0,23	 19 2.71	103V	9,34
3,27	0,12	 20 2.59	103V	9,22



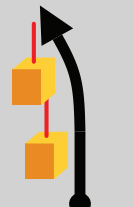
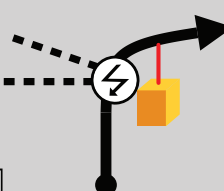


SEC 1 / 2

PS / SS 1 / 3

NUMĂR DE URGENȚĂ: +4 0744 390 019

PROXIMA NOTA
PROCH NOTE
NEXT NOTE

0,08

TC 1 / 3 - Stolna		Distanța Distance		Ziua: Leg:		
TC 2 / 4 - Someșu Cald		12,49 km		1 / 2		
Special Stage no.: Stolna 1 / 2		1 / 3 5,86 km		Viteză medie Speed average		
		37,47 km/h		Timp permis Time allowed		
		20 min				
DISTANCE		DIRECTION		INFORMATION		DISTANCE REGRESS
TOTAL	PARTIAL					
3,35	0,08	21	 2.51	103V		9,14
3,65	0,30	22	 2.21	103V		8,84
3,74	0,09	23	 2.12	103V		8,75
3,79	0,05	24	 2.07	103V	 RADIO 2	8,70
				N-46° 43.058' E-23° 22.068'		
				ALT: 640 m		
4,46	0,67	25	 1.40	103V		8,03

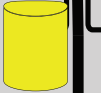
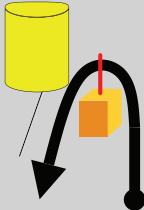



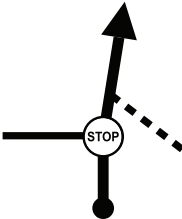

SEC 1 / 2

PS / SS 1 / 3

EMERGENCY NUMBER: +4 0744 390 019

PROXIMA NOTA
PROCH NOTE
NEXT NOTE

0,52

TC 1 / 3 - Stolna		Distanța Distance		Ziua: Leg:		
TC 2 / 4 - Someșu Cald		12,49 km		1		
Special Stage no.: 1 / 3		Viteză medie Speed average		Timp permis Time allowed		
Stolna 1 / 2		5,86 km		37,47 km/h		
DISTANCE		DIRECTION		INFORMATION		DISTANCE REGRESS
TOTAL	PARTIAL					
4,98	0,52	26	 0.88	103V		7,51
5,64	0,66	27	 0.22	103V		6,85
5,82	0,18	28	 Someșu Rece 0.04	103V	Somesu Rece	6,67
5,86	0,04	29	 0.00	103V	 FINISH SS 1 / SS 3 N-46° 43.819' E-23° 22.305' ALT: 480 m	6,63
6,23	0,37	30	 0.00	103V	 STOP SS 1 / SS 3 N-46° 43.952' E-23° 22.091' ALT: 460 m	6,26

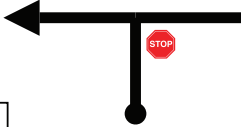

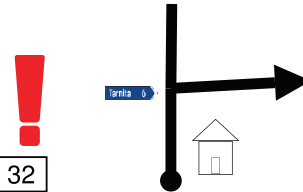








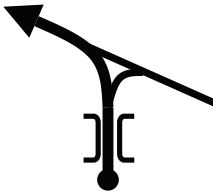





SEC 1 / 2

PS / SS 1 / 3

NUMĂR DE URGENȚĂ: +4 0744 390 019

PROXIMA NOTA
PROCH NOTE
NEXT NOTE

0,54

TC 1 / 3 - Stolna		Distanța Distance 12,49 km	Ziua: Leg:	1
TC 2 / 4 - Someșu Cald			Viteza medie Speed average 37,47 km/h	Secțiunea: Section:
			Timp permis Time allowed 20 min	
DISTANCE		DIRECTION	INFORMATION	DISTANCE REGRESS
TOTAL	PARTIAL			
6,77	0,54	 31		5,72
6,83	0,06	 32	   	5,66
7,03	0,20	 33	  	5,46
7,41	0,38	 34		5,08
8,07	0,66	 35	  	4,42

SEC 1 / 2

EMERGENCY NUMBER: +4 0744 390 019

PROXIMA NOTA
PROCH NOTE
NEXT NOTE

0,90

TC 1 / 3 - Stolna		Distanța Distance		Ziua: Leg:		
TC 2 / 4 - Someșu Cald		12,49 km		1 / 2		
		Viteză medie Speed average		Timp permis Time allowed		
		37,47 km/h		20 min		
DISTANCE		DIRECTION		INFORMATION		DISTANCE REGRESS
TOTAL	PARTIAL					
8,97	0,90	36		107P 	3,52	
10,49	1,52	37		107P 	2,00	
11,13	0,64	38		107P	1,36	
12,49	1,36	39		107P TC 2 / TC 4 N-46° 43.692' E-23° 18.032' ALT: 520 m	0,00	

SEC 1 / 2

NUMĂR DE URGENȚĂ: +4 0744 390 019

SEC 1 / 2

PS / SS 2 / 4

NUMĂR DE URGENȚĂ: +4 0744 390 019

Compania Națională de Rallye (Secara 2024)

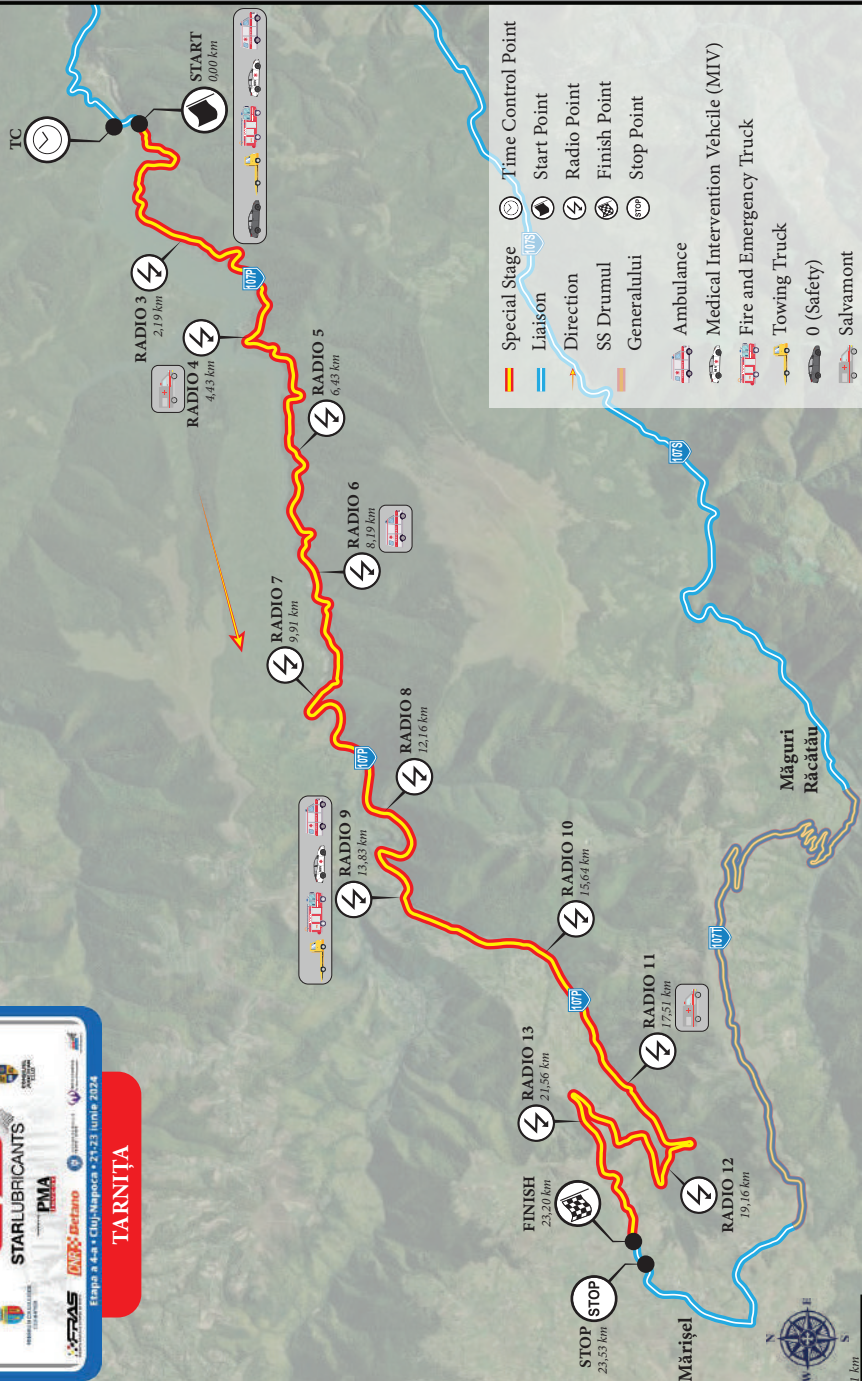
STAR LUBRICANTS

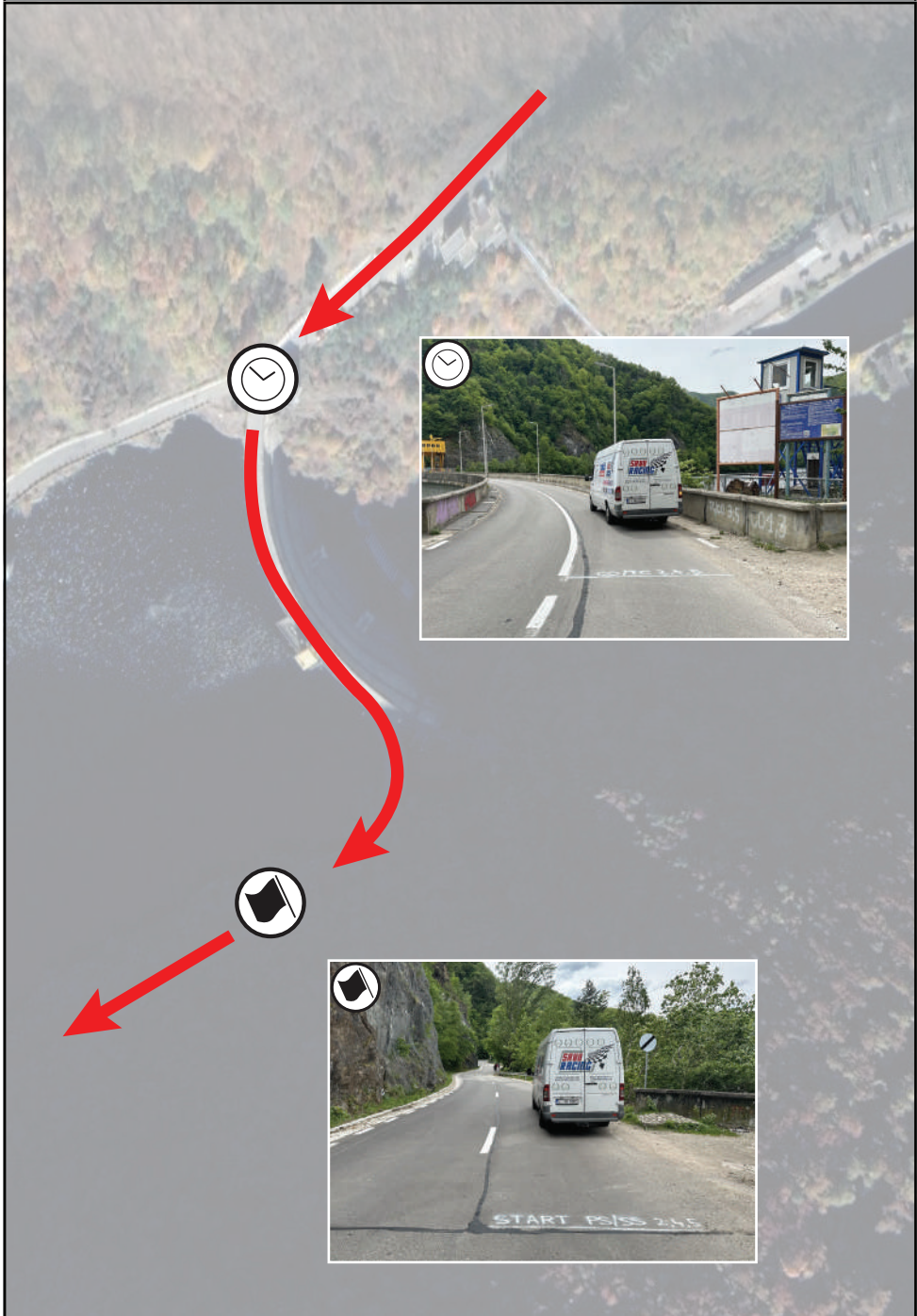
PMA

FRAS

TÂRNIȚA

Etapa 3 a Cuișoarelor 2023-2024





SEC 1 / 2

PS / SS 2 / 4

EMERGENCY NUMBER: +4 0744 390 019

SEC 1 / 2

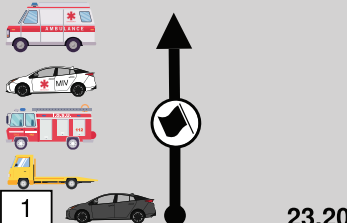


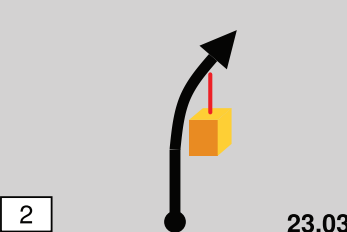

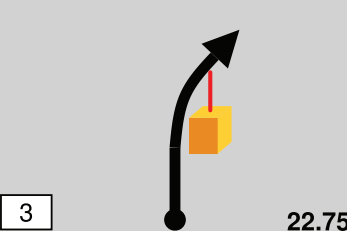

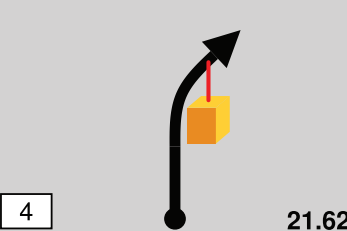

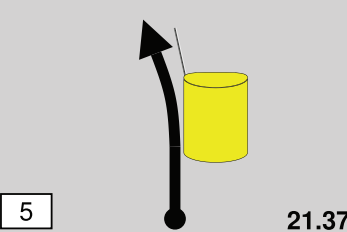

PS / SS 2 / 4

NUMĂR DE URGENȚĂ: +4 0744 390 019



STOP



TC 2 / 4 - Someșu Cald		Distanța Distance		Ziua: Leg:		
TC 2A / 4A - Regrouping & TZ IN		69,13 km		1		
Special Stage no.: 2 / 4		Viteză medie Speed average		Timp permis Time allowed		
Târnița 1 / 2 23,20 km		41,48 km/h		1 h 40 min		
DISTANCE		DIRECTION		INFORMATION		DISTANCE REGRESS
TOTAL	PARTIAL					
0,00	0,00	 1 23.20		  START SS 2 / SS 4 <div style="border: 1px solid black; padding: 2px; margin-top: 5px;"> N-46° 43.565' E-23° 18.043' ALT: 540 m </div>		69,13
0,17	0,17	 2 23.03				68,96
0,45	0,28	 3 22.75				68,68
1,58	1,13	 4 21.62				67,55
1,83	0,25	 5 21.37				67,30

SEC 1 / 2






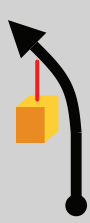

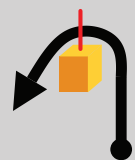

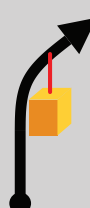

PS / SS 2 / 4

EMERGENCY NUMBER: +4 0744 390 019

PROXIMA NOTA
PROCH NOTE
NEXT NOTE

0,36


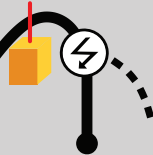



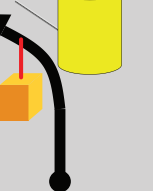





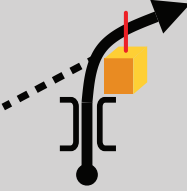

TC 2 / 4 - Someșu Cald		Distanța Distance 69,13 km	Ziua: Leg: Secțiunea: Section:	1 1 / 2
TC 2A / 4A - Regrouping & TZ IN			Viteză medie Speed average 41,48 km/h	Timp permis Time allowed 1 h 40 min
Special Stage no.:	2 / 4			
Târnița 1 / 2	23,20 km			

DISTANCE		DIRECTION	INFORMATION	DISTANCE REGRESS
TOTAL	PARTIAL			
2,19	0,36	 6 21.01	  RADIO 3 <div style="border: 1px solid black; padding: 2px; width: fit-content;"> N-46° 43.346' E-23° 17.012' ALT: 550 m </div>	66,94
2,51	0,32	 7 20.69		66,62
2,80	0,29	 8 20.40		66,33
3,25	0,45	 9 19.95		65,88
3,93	0,68	 10 19.27		65,20

PROXIMA NOTA
PROCH NOTE
NEXT NOTE

0,50










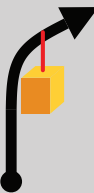

TC 2 / 4 - Someșu Cald		Distanța Distance 69,13 km	Ziua: Leg: Sectiunea: Section:	1 1 / 2
TC 2A / 4A - Regrouping & TZ IN			Viteza medie Speed average 41,48 km/h	Timp permis Time allowed 1 h 40 min
Special Stage no.: 2 / 4				
Târnița 1 / 2		23,20 km		

DISTANCE		DIRECTION	INFORMATION	DISTANCE REGRESS
TOTAL	PARTIAL			
4,43	0,50	  <div style="display: flex; justify-content: space-between; align-items: center;"> 11 18.77 </div>	  RADIO 4 <div style="border: 1px solid black; padding: 2px; margin-top: 5px;"> N-46°42.883' E-23°16.053' ALT: 560 m </div>	64,70
4,90	0,47	  <div style="display: flex; justify-content: space-between; align-items: center;"> 12 18.30 </div>		64,23
5,09	0,19	 <div style="display: flex; justify-content: space-between; align-items: center;"> 13 18.11 </div>		64,04
5,29	0,20	 <div style="display: flex; justify-content: space-between; align-items: center;"> 14 17.91 </div>		63,84
5,60	0,31	 <div style="display: flex; justify-content: space-between; align-items: center;"> 15 17.60 </div>		63,53

PROXIMA NOTA
PROCH NOTE
NEXT NOTE

0,14

TC 2 / 4 - Someșu Cald		Distanța Distance 69,13 km	Ziua: Leg: 1
TC 2A / 4A - Regrouping & TZ IN			Secțiunea: Section: 1 / 2
Special Stage no.:	2 / 4	Viteză medie Speed average 41,48 km/h	Timp permis Time allowed 1 h 40 min
Târnița 1 / 2	23,20 km		

DISTANCE		DIRECTION	INFORMATION	DISTANCE REGRESS
TOTAL	PARTIAL			
5,74	0,14	 16 17.46		63,39
5,92	0,18	 17 17.28		63,21
6,29	0,37	 18 16.91		62,84
6,43	0,14	 19 16.77	  RADIO 5 N-46° 42.573' E-23° 14.995' ALT: 570 m	62,70
6,57	0,14	 20 16.63		62,56

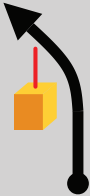

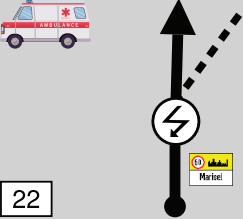




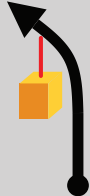





SEC 1 / 2

PS / SS 2 / 4

NUMĂR DE URGENȚĂ: +4 0744 390 019

PROXIMA NOTA
PROCH NOTE
NEXT NOTE

1,11

TC 2 / 4 - Someșu Cald		Distanța Distance		Ziua: Leg:		
TC 2A / 4A - Regrouping & TZ IN		69,13 km		1		
Special Stage no.: 2 / 4		Viteză medie Speed average		Timp permis Time allowed		
Târnița 1 / 2 23,20 km		41,48 km/h		1 h 40 min		
DISTANCE		DIRECTION		INFORMATION		DISTANCE REGRESS
TOTAL	PARTIAL					
7,68	1,11	 <div style="display: flex; justify-content: space-between; align-items: center;"> <div style="border: 1px solid black; padding: 2px;">21</div> <div style="text-align: right;">15.52</div> </div>				61,45
8,19	0,51	 <div style="display: flex; justify-content: space-between; align-items: center;"> <div style="border: 1px solid black; padding: 2px;">22</div> <div style="text-align: right;">15.01</div> </div>		  RADIO 6 <div style="display: flex; align-items: center;"> <div style="border: 1px solid black; padding: 2px; margin-right: 5px;">  </div> <div style="border: 1px solid black; padding: 2px;">  Marisel </div> </div> <div style="border: 1px solid black; padding: 2px; margin-left: 10px;"> N-46° 42.453' E-23° 13.878' ALT: 560 m </div>		60,94
8,41	0,22	 <div style="display: flex; justify-content: space-between; align-items: center;"> <div style="border: 1px solid black; padding: 2px;">23</div> <div style="text-align: right;">14.79</div> </div>				60,72
8,94	0,53	 <div style="display: flex; justify-content: space-between; align-items: center;"> <div style="border: 1px solid black; padding: 2px;">24</div> <div style="text-align: right;">14.26</div> </div>				60,19
9,65	0,71	 <div style="display: flex; justify-content: space-between; align-items: center;"> <div style="border: 1px solid black; padding: 2px;">25</div> <div style="text-align: right;">13.55</div> </div>				59,48

SEC 1 / 2




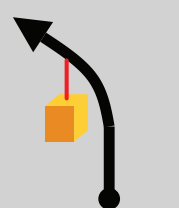

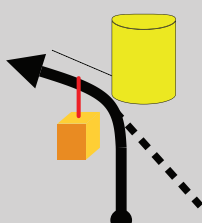



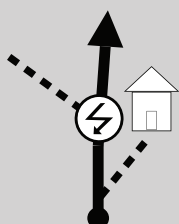


PS / SS 2 / 4

EMERGENCY NUMBER: +4 0744 390 019

 PROXIMA NOTA
 PROCH NOTE
 NEXT NOTE

0,26

TC 2 / 4 - Someșu Cald		Distanța Distance 69,13 km	Ziua: Leg: Secțiunea: Section:	1 1 / 2
TC 2A / 4A - Regrouping & TZ IN			Viteză medie Speed average 41,48 km/h	Timp permis Time allowed 1 h 40 min
Special Stage no.:	2 / 4			
Târnița 1 / 2	23,20 km			

DISTANCE		DIRECTION	INFORMATION	DISTANCE REGRESS
TOTAL	PARTIAL			
9,91	0,26	 26 13.29	  RADIO 7 N-46° 42.448' E-23° 12.764' ALT: 540 m	59,22
10,06	0,15	 27 13.14		59,07
10,13	0,07	 28 13.07		59,00
11,35	1,22	 29 11.85		57,78
12,16	0,81	 30 11.04	  RADIO 8 N-46° 42.012' E-23° 11.725' ALT: 560 m	56,97




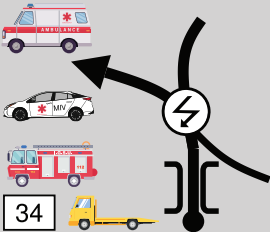

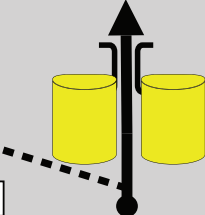
SEC 1 / 2

PS / SS 2 / 4

NUMĂR DE URGENȚĂ: +4 0744 390 019

PROXIMA NOTA
PROCH NOTE
NEXT NOTE

0,59

TC 2 / 4 - Someșu Cald		Distanța Distance		Ziua: Leg:		
TC 2A / 4A - Regrouping & TZ IN		69,13 km		1		
Special Stage no.: 2 / 4		Viteză medie Speed average		Timp permis Time allowed		
Târnița 1 / 2 23,20 km		41,48 km/h		1 h 40 min		
DISTANCE		DIRECTION		INFORMATION		DISTANCE REGRESS
TOTAL	PARTIAL					
12,75	0,59	31		107P		56,38
13,50	0,75	32		107P		55,63
13,68	0,18	33		107P		55,45
13,83	0,15	34		107P	 RADIO 9 N-46°41.896' E-23°10.941' ALT: 570 m	55,30
15,58	1,75	35		107P		53,55

SEC 1 / 2

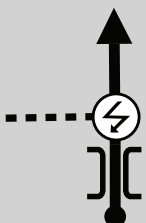




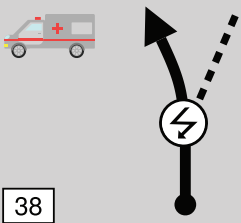


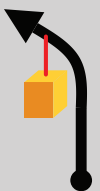

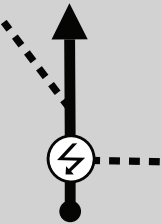


PS / SS 2 / 4

EMERGENCY NUMBER: +4 0744 390 019

PROXIMA NOTA
PROCH NOTE
NEXT NOTE

0,06

TC 2 / 4 - Someșu Cald		Distanța Distance	Ziua: Leg:	1
TC 2A / 4A - Regrouping & TZ IN		69,13 km	Secțiunea: Section:	1 / 2
Special Stage no.:	2 / 4	Viteză medie Speed average	Timp permis Time allowed	
Târnița 1 / 2	23,20 km	41,48 km/h	1 h 40 min	

DISTANCE		DIRECTION	INFORMATION	DISTANCE REGRESS			
TOTAL	PARTIAL						
15,64	0,06	 36 7.56	  RADIO 10 <table border="1" style="margin-left: auto; margin-right: auto;"> <tr><td>N-46° 41.034'</td></tr> <tr><td>E-23° 10.444'</td></tr> <tr><td>ALT: 680 m</td></tr> </table>	N-46° 41.034'	E-23° 10.444'	ALT: 680 m	53,49
N-46° 41.034'							
E-23° 10.444'							
ALT: 680 m							
16,56	0,92	 37 6.64		52,57			
17,51	0,95	 38 5.69	  RADIO 11 <table border="1" style="margin-left: auto; margin-right: auto;"> <tr><td>N-46° 40.513'</td></tr> <tr><td>E-23° 09.229'</td></tr> <tr><td>ALT: 810 m</td></tr> </table>	N-46° 40.513'	E-23° 09.229'	ALT: 810 m	51,62
N-46° 40.513'							
E-23° 09.229'							
ALT: 810 m							
18,95	1,44	 39 4.25		50,18			
19,16	0,21	 40 4.04	  RADIO 12 <table border="1" style="margin-left: auto; margin-right: auto;"> <tr><td>N-46° 40.265'</td></tr> <tr><td>E-23° 08.488'</td></tr> <tr><td>ALT: 930 m</td></tr> </table>	N-46° 40.265'	E-23° 08.488'	ALT: 930 m	49,97
N-46° 40.265'							
E-23° 08.488'							
ALT: 930 m							

PROXIMA NOTA
PROCH NOTE
NEXT NOTE



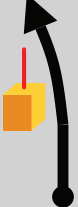


0,10

SEC 1 / 2

PS / SS 2 / 4

NUMĂR DE URGENȚĂ: +4 0744 390 019

TC 2 / 4 - Someșu Cald		Distanța Distance 69,13 km	Ziua: Leg: Sectiunea: Section:	1 1 / 2
TC 2A / 4A - Regrouping & TZ IN			Viteza medie Speed average 41,48 km/h	Timp permis Time allowed 1 h 40 min
Special Stage no.: 2 / 4				
Târnița 1 / 2		23,20 km		

DISTANCE		DIRECTION	INFORMATION	DISTANCE REGRESS
TOTAL	PARTIAL			
19,26	0,10	 <div style="display: flex; justify-content: space-between; align-items: center;"> 41 3.94 </div>	107P	49,87
20,00	0,74	 <div style="display: flex; justify-content: space-between; align-items: center;"> 42 3.20 </div>	107P	49,13
20,13	0,13	 <div style="display: flex; justify-content: space-between; align-items: center;"> 43 3.07 </div>	107P	49,00
20,57	0,44	 <div style="display: flex; justify-content: space-between; align-items: center;"> 44 2.63 </div>	107P	48,56
20,91	0,34	 <div style="display: flex; justify-content: space-between; align-items: center;"> 45 2.29 </div>	107P	48,22

SEC 1 / 2



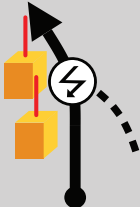








PS / SS 2 / 4

EMERGENCY NUMBER: +4 0744 390 019

PROXIMA NOTA
PROCH NOTE
NEXT NOTE









0,41

TC 2 / 4 - Someșu Cald		Distanța Distance	Ziua: Leg:	1
TC 2A / 4A - Regrouping & TZ IN		69,13 km	Secțiunea: Section:	1 / 2
Special Stage no.:	2 / 4	Viteză medie Speed average	Timp permis Time allowed	
Târnița 1 / 2	23,20 km	41,48 km/h	1 h 40 min	

DISTANCE		DIRECTION	INFORMATION	DISTANCE REGRESS			
TOTAL	PARTIAL						
21,32	0,41	 46 1.88		47,81			
21,56	0,24	 47 1.64	  RADIO 13 <table border="1" data-bbox="781 662 941 742"> <tr> <td>N-46° 40.756'</td> </tr> <tr> <td>E-23° 08.890'</td> </tr> <tr> <td>ALT: 1060 m</td> </tr> </table>	N-46° 40.756'	E-23° 08.890'	ALT: 1060 m	47,57
N-46° 40.756'							
E-23° 08.890'							
ALT: 1060 m							
21,84	0,28	 48 1.36		47,29			
22,32	0,48	 49 0.88		46,81			
22,39	0,07	 50 0.81		46,74			

PROXIMA NOTA
PROCH NOTE
NEXT NOTE

0,29

TC 2 / 4 - Someșu Cald		Distanța Distance	Ziua: Leg:			
TC 2A / 4A - Regrouping & TZ IN		69,13 km	1			
Special Stage no.: 2 / 4		Viteză medie Speed average	Secțiunea: Section:			
Târnița 1 / 2 23,20 km		41,48 km/h	1 / 2			
Timp permis Time allowed		1 h 40 min				
DISTANCE		DIRECTION		INFORMATION		DISTANCE REGRESS
TOTAL	PARTIAL					
22,68	0,29	51		0.52	107P	46,45
22,82	0,14	52		0.38	107P	46,31
23,20	0,38	53		0.00	107P  FINISH SS 2 / SS 4 N-46°40.460' E-23°07.813' ALT: 1150 m	45,93
23,53	0,33	54			107P  STOP SS 2 / SS 4 N-46°40.376' E-23°07.606' ALT: 1150 m	45,60
24,24	0,71	55			107P 	44,89

SEC 1 / 2

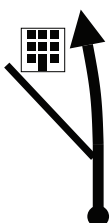

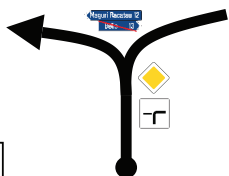





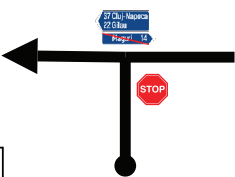

PS / SS 2 / 4

EMERGENCY NUMBER: +4 0744 390 019

PROXIMA NOTA
PROCH NOTE
NEXT NOTE

0,11

TC 2 / 4 - Someșu Cald		Distanța Distance	Ziua: Leg:	1
TC 2A / 4A - Regrouping & TZ IN		69,13 km	Secțiunea: Section:	1 / 2
		Viteză medie Speed average	Timp permis Time allowed	
		41,48 km/h	1 h 40 min	











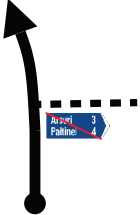







DISTANCE		DIRECTION	INFORMATION	DISTANCE REGRESS
TOTAL	PARTIAL			
24,35	0,11	 56	 Hostel Alpin	44,78
25,11	0,76	 57	 Maguri Racatau 12 Beliș 13	44,02
25,59	0,48	 58		43,54
30,49	4,90	 59		38,64
36,52	6,03	 60	 37 Cluj-Napoca 22 Gilau Maguri 14	32,61

SEC 1 / 2

NUMĂR DE URGENȚĂ: +4 0744 390 019

PROXIMA NOTA
PROCH NOTE
NEXT NOTE

1,66

TC 2 / 4 - Someșu Cald		Distanța Distance 69,13 km	Ziua: Leg:	1
TC 2A / 4A - Regrouping & TZ IN			Viteză medie Speed average 41,48 km/h	Secțiunea: Section:
			Timp permis Time allowed 1 h 40 min	
DISTANCE		DIRECTION	INFORMATION	DISTANCE REGRESS
TOTAL	PARTIAL			
38,18	1,66	 	 	30,95
44,67	6,49	 		24,46
		 	 Traversează localitatea Uzina Cross the Uzina locality	
45,83	1,16	 	 	23,30
47,38	1,55	 	 	21,75

SEC 1 / 2

EMERGENCY NUMBER: +4 0744 390 019

PROXIMA NOTA
PROCH NOTE
NEXT NOTE

5,75

TC 2 / 4 - Someșu Cald		Distanța Distance 69,13 km	Ziua: Leg:	1
TC 2A / 4A - Regrouping & TZ IN			Viteză medie Speed average 41,48 km/h	Secțiunea: Section:
				Timp permis Time allowed 1 h 40 min






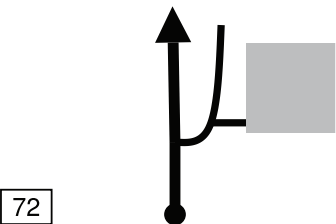


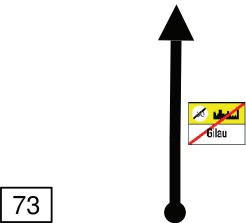


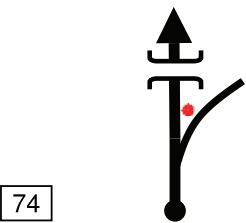



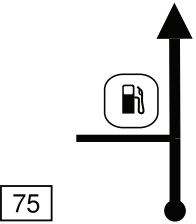



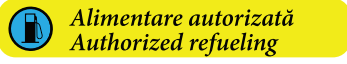
DISTANCE		DIRECTION	INFORMATION	DISTANCE REGRESS
TOTAL	PARTIAL			
53,13	5,75	 66		16,00
54,23	1,10	 67		14,90
54,29	0,06	 68		14,84
55,03	0,74	 69		14,10
56,20	1,17	 70		12,93

SEC 1 / 2

NUMĂR DE URGENȚĂ: +4 0744 390 019

PROXIMA NOTA
PROCH NOTE
NEXT NOTE

1,83

TC 2 / 4 - Someșu Cald		Distanța Distance		Ziua: Leg:	
TC 2A / 4A - Regrouping & TZ IN		69,13 km		1 / 2	
		Viteză medie Speed average		Timp permis Time allowed	
		41,48 km/h		1 h 40 min	
DISTANCE		DIRECTION	INFORMATION	DISTANCE REGRESS	
TOTAL	PARTIAL				
58,03	1,83		   	11,10	
59,30	1,27		  TH Trucks	9,83	
59,51	0,21		  Gilau	9,62	
59,62	0,11		  	9,51	
60,57	0,95		   	8,56	














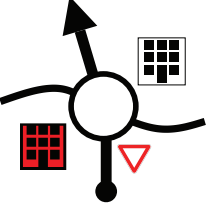



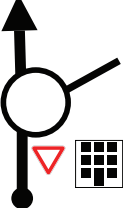


SEC 1 / 2

EMERGENCY NUMBER: +4 0744 390 019

PROXIMA NOTA
PROCH NOTE
NEXT NOTE

0,08

TC 2 / 4 - Someșu Cald		Distanța Distance 69,13 km	Ziua: Leg: Secțiunea: Section:	1 1 / 2
TC 2A / 4A - Regrouping & TZ IN			Viteză medie Speed average 41,48 km/h	Timp permis Time allowed 1 h 40 min

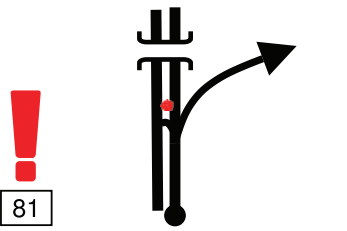

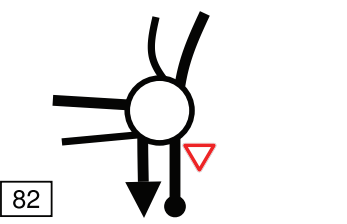
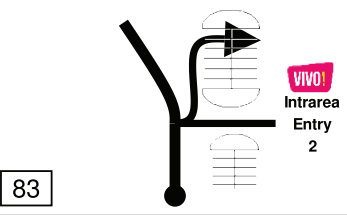
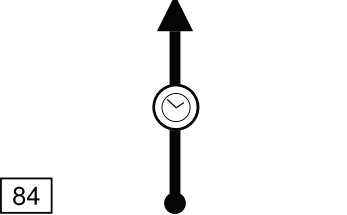

DISTANCE		DIRECTION	INFORMATION	DISTANCE REGRESS
TOTAL	PARTIAL			
60,65	0,08	 	   <div style="background-color: yellow; padding: 2px; border: 1px solid black; margin-top: 5px;">  Alimentare autorizată Authorized refueling </div>	8,48
62,43	1,78			6,70
63,33	0,90	 	   <div style="border: 1px solid black; padding: 2px; margin-top: 5px;"> Floresti </div>	5,80
64,97	1,64		  Lidl  Mega Image	4,16
67,63	2,66		  Automobile Bavaria	1,50

SEC 1 / 2

NUMĂR DE URGENȚĂ: +4 0744 390 019

PROXIMA NOTA
PROCH NOTE
NEXT NOTE

0,94

TC 2 / 4 - Someșu Cald		Distanța Distance	Ziua: Leg:				
TC 2A / 4A - Regrouping & TZ IN		69,13 km	1				
		Viteza medie Speed average	Secțiunea: Section:				
		41,48 km/h	1 / 2				
			Timp permis Time allowed				
			1 h 40 min				
DISTANCE		DIRECTION	INFORMATION	DISTANCE REGRESS			
TOTAL	PARTIAL						
68,57	0,94		<p>Vivo! Cluj-Napoca</p> 	0,56			
68,90	0,33		<p>Vivo! Cluj-Napoca</p>	0,23			
69,06	0,16		<p>Vivo! Cluj-Napoca</p>	0,07			
69,13	0,07		<p>Vivo! Cluj-Napoca</p> <p> TC 2A / TC 4A</p> <table border="1"> <tr> <td>N-46°45.137'</td> </tr> <tr> <td>E-23°31.879'</td> </tr> <tr> <td>ALT: 350 m</td> </tr> </table>	N-46°45.137'	E-23°31.879'	ALT: 350 m	0,00
N-46°45.137'							
E-23°31.879'							
ALT: 350 m							

SEC 1 / 2

EMERGENCY NUMBER: +4 0744 390 019

TC 2A - Regrouping & Technical Zone IN

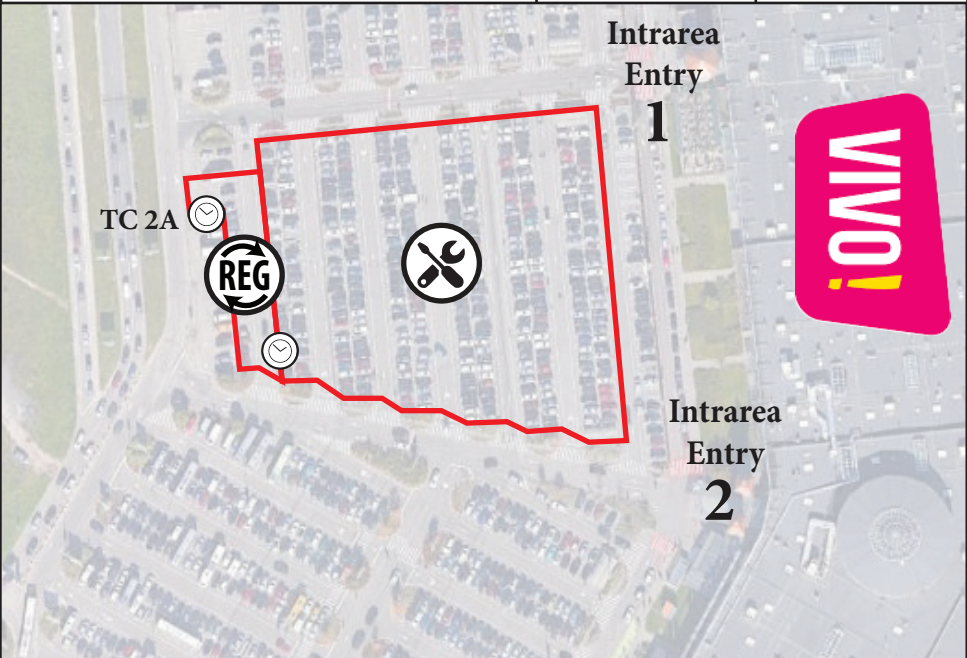
TC 2B - Regrouping OUT / Service IN

Ziua: 1
Leg:

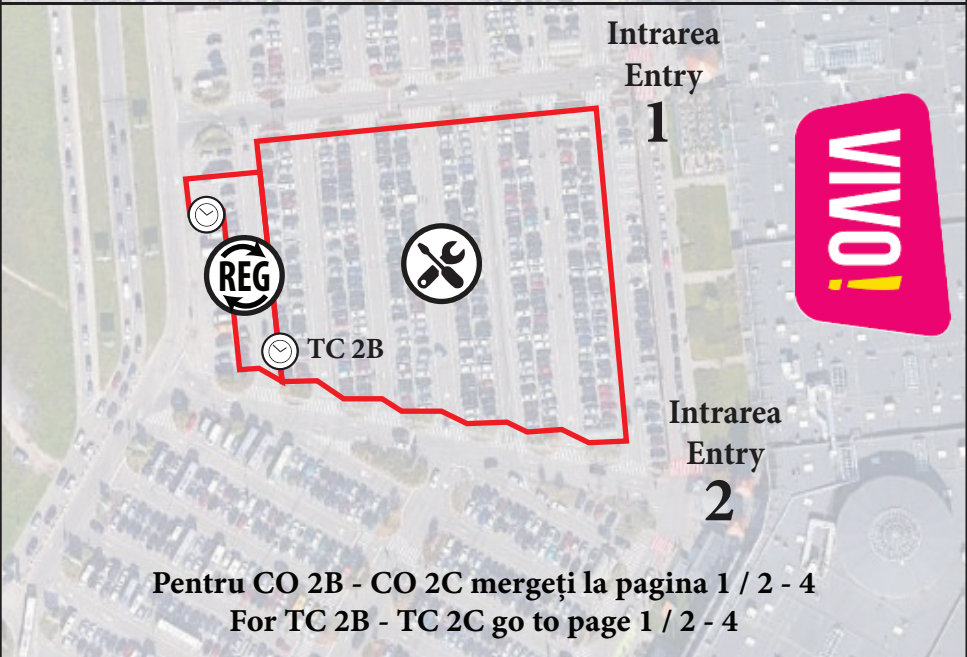
Secțiunea: 1 / 2
Section:

Timp maxim
Maximum time
10 min

SEC 1 / 2



NUMĂR DE URGENȚĂ: +4 0744 390 019



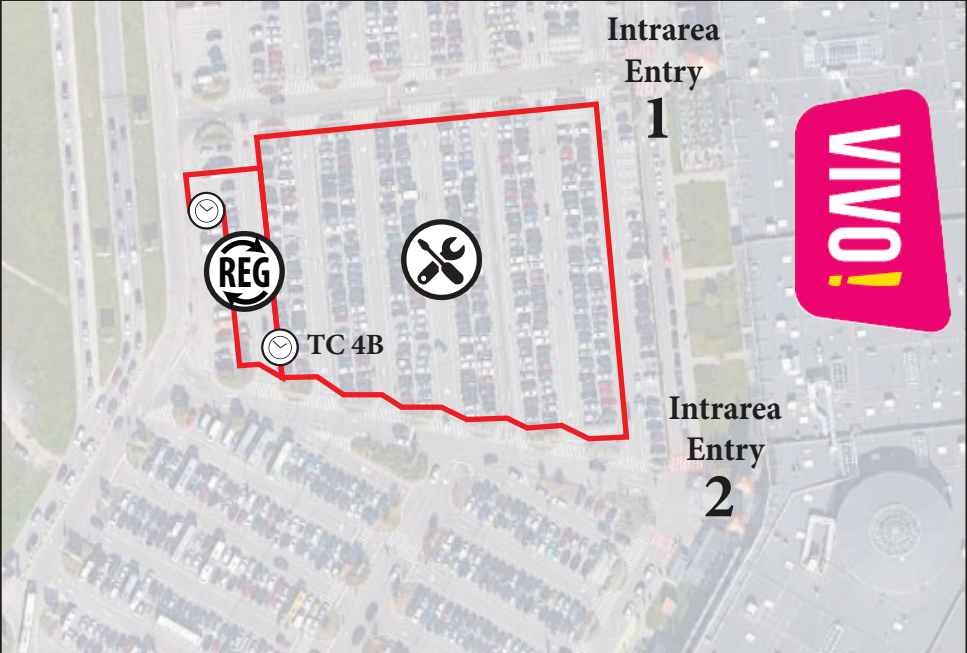
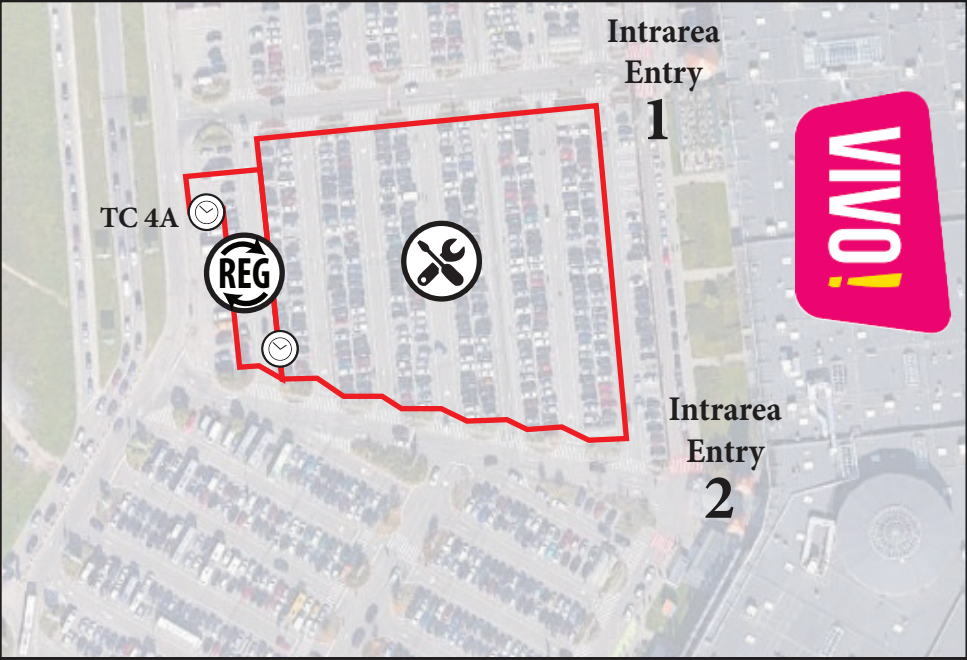
TC 4A - Regrouping & Technical Zone IN

TC 4B - Regrouping OUT / Service IN

Ziua: 1
Leg: 1 / 2
Secțiunea: 1 / 2
Section:

Timp maxim
Maximum time
1 h 00 min

SEC 1 / 2



NUMĂR DE URGENȚĂ: +4 0744 390 019

raliul CLUJULUI

STARLUBRICANTS

POWERED BY

PMA
PRINT & SIGN

SECTION 3

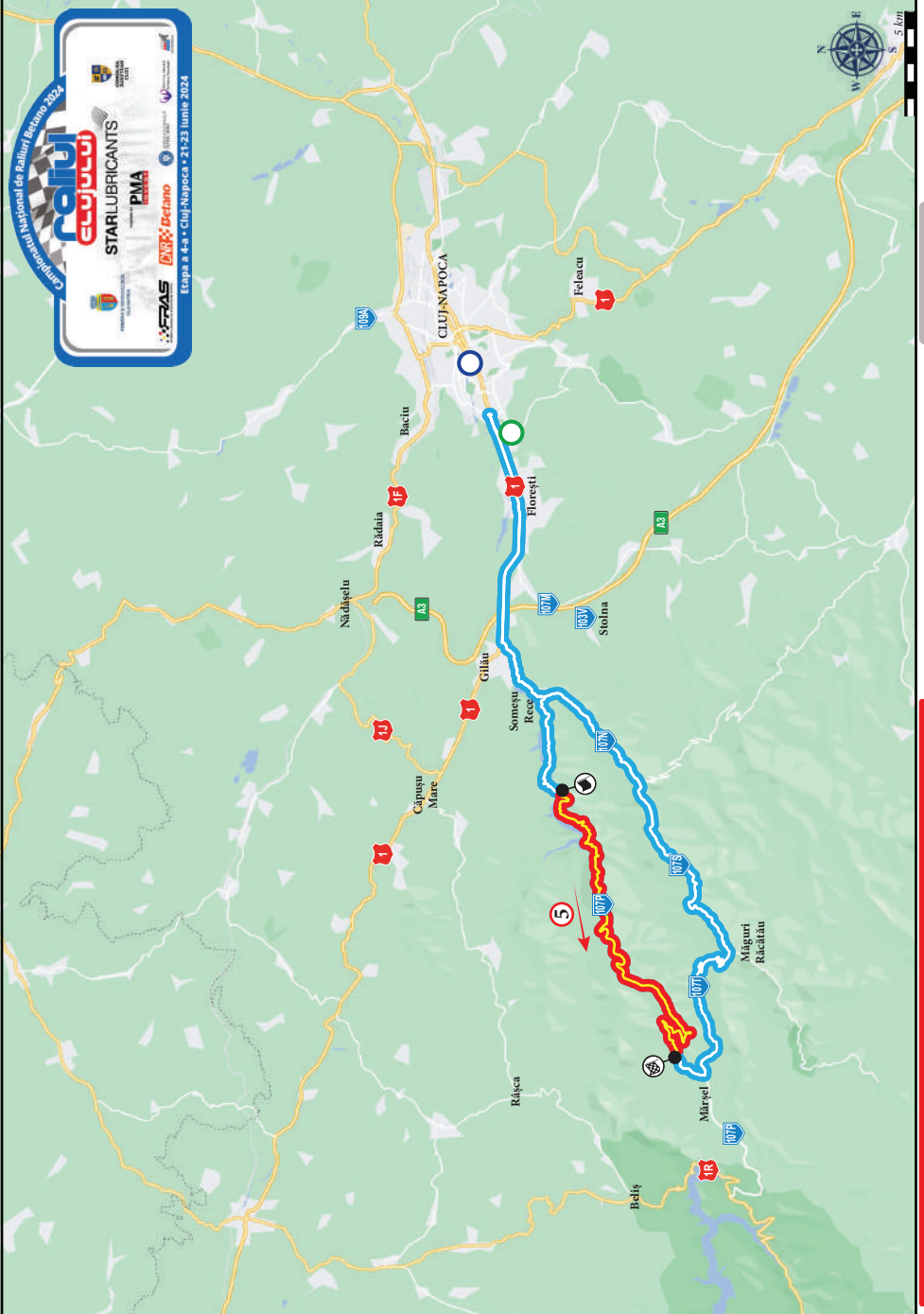


21-23 Iunie 2024



Partenerii media

Section 3 Map



TC 4B - Regrouping OUT / Service IN

TC 4C - Service OUT

Ziua: 1

Leg: 3

Secțiunea: 3

Section:

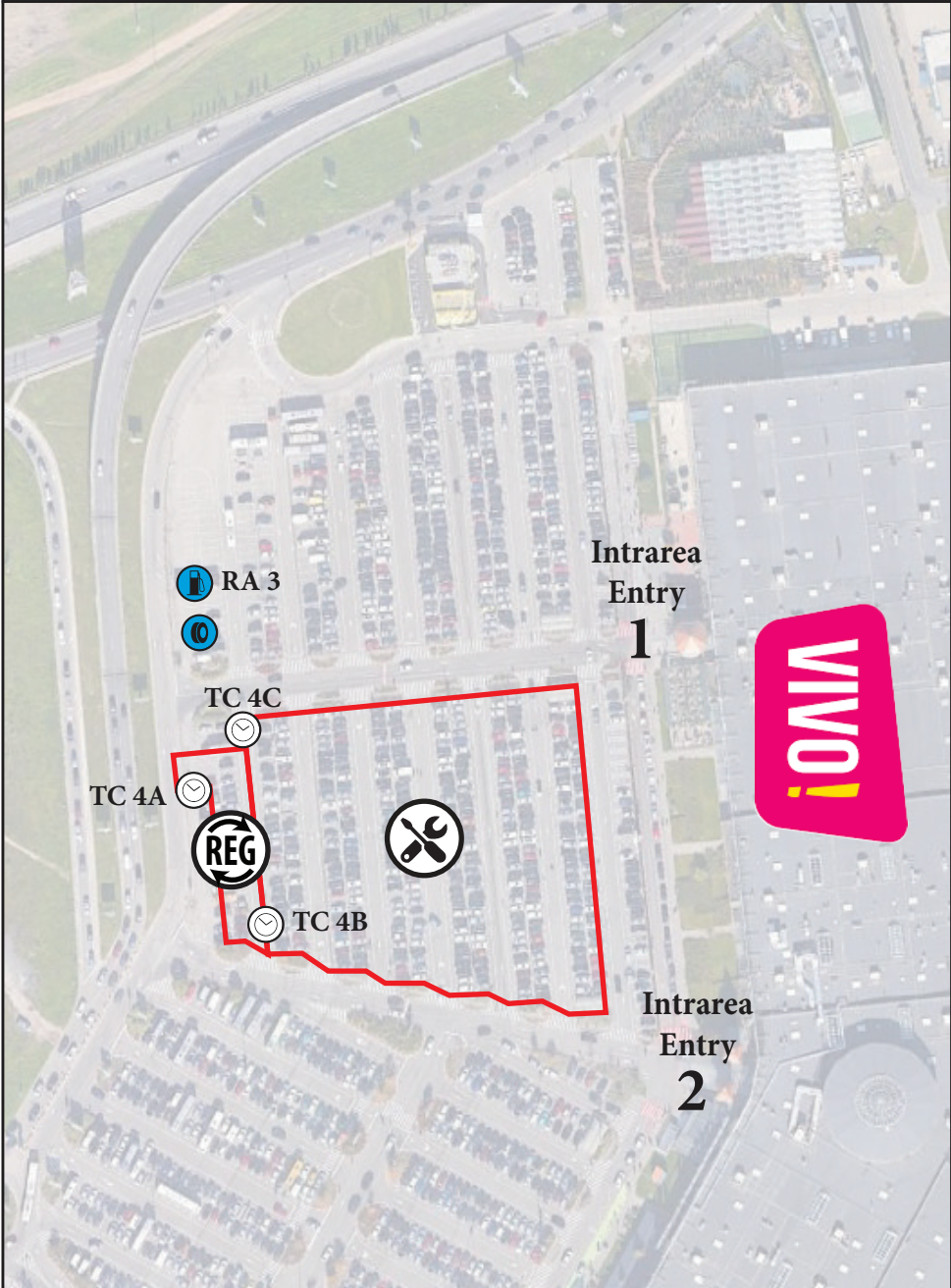
Time permis

Time allowed

30 min

SEC 3

NUMĂR DE URGENȚĂ: +4 0744 390 019



TC 4C - Service OUT		Distanța Distance 22,73 km	Ziua: Leg:	1
TC 5 - Someșu Cald			Viteză medie Speed average 38,97 km/h	Secțiunea: Section:
				35 min
DISTANCE		DIRECTION	INFORMATION	DISTANCE REGRESS
TOTAL	PARTIAL			
0,00	0,00	 1	Vivo! Cluj-Napoca TC 4C Tyre Marking RA 3 N-46°45.145' E-23°31.896' ALT: 350 m	22,73
0,27	0,27	 2	Avram Iancu Str. 	22,46
0,58	0,31	 3	Florești Way Florești Cluj-Napoca Kolozsvár Klausenburg	22,15
0,86	0,28	 4	Florești Way Autoworld Volkswagen	21,87
1,21	0,35	 5	1 Decembrie 1918 Bd. 	21,52











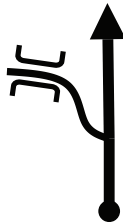
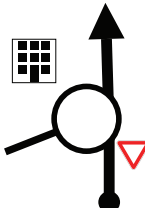


SEC 3

EMERGENCY NUMBER: +4 0744 390 019

PROXIMA NOTA
PROCH NOTE
NEXT NOTE

0,26

TC 4C - Service OUT		Distanța Distance 22,73 km	Ziua: Leg: Secțiunea: Section:	1 3
TC 5 - Someșu Cald			Viteză medie Speed average 38,97 km/h	Timp permis Time allowed 35 min

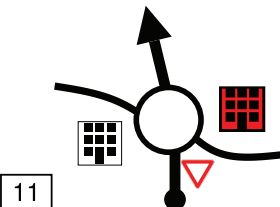



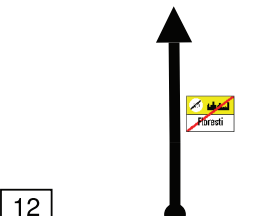


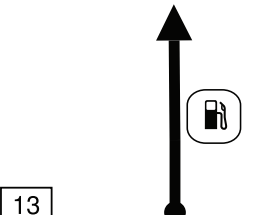




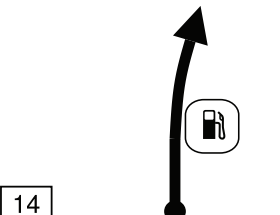







DISTANCE		DIRECTION	INFORMATION	DISTANCE REGRESS
TOTAL	PARTIAL			
1,47	0,26	  <div style="border: 1px solid black; padding: 2px; display: inline-block;">6</div>	<div style="border: 1px solid gray; padding: 2px; display: inline-block;">Florești Way</div> <div style="border: 1px solid black; padding: 2px; margin-top: 10px;">  Vivo! Cluj-Napoca Zalau  Bucuresti  Baia Mare  Oradea  </div>	21,26
1,66	0,19	 <div style="border: 1px solid black; padding: 2px; display: inline-block;">7</div>	<div style="border: 1px solid gray; padding: 2px; display: inline-block;">Florești Way</div>	21,07
2,28	0,62	 <div style="border: 1px solid black; padding: 2px; display: inline-block;">8</div>	<div style="border: 1px solid gray; padding: 2px; display: inline-block;">Florești Way</div> <div style="border: 1px solid black; padding: 2px; margin-top: 10px;"> Cluj-Napoca Kolozsvár Klausenburg </div> <div style="border: 1px solid black; padding: 2px; margin-top: 10px; display: inline-block;"> <div style="border: 1px solid black; border-radius: 50%; padding: 5px; display: inline-block;">50</div>  Florești </div>	20,45
2,38	0,10	 <div style="border: 1px solid black; padding: 2px; display: inline-block;">9</div>	<div style="border: 1px solid gray; padding: 2px; display: inline-block;">Florești Way</div>	20,35
3,67	1,29	 <div style="border: 1px solid black; padding: 2px; display: inline-block;">10</div>	<div style="border: 1px solid black; padding: 2px; display: inline-block; margin-bottom: 10px;">  </div> <div style="border: 1px solid black; padding: 2px; display: inline-block;">  Automobile Bavaria </div>	19,06

SEC 3

NUMĂR DE URGENȚĂ: +4 0744 390 019

PROXIMA NOTA
PROCH NOTE
NEXT NOTE

2,63

TC 4C - Service OUT		Distanța Distance	Ziua: Leg:	1
TC 5 - Someșu Cald			22,73 km	Secțiunea: Section:
		Viteză medie Speed average	Timp permis Time allowed	
		38,97 km/h	35 min	
DISTANCE		DIRECTION	INFORMATION	DISTANCE REGRESS
TOTAL	PARTIAL			
6,30	2,63	 11	  Mega Image  Lidl	16,43
7,98	1,68	 12	  Floresti	14,75
8,32	0,34	 13	    Alimentare autorizată Authorized refueling	14,41
8,58	0,26	 14	    Alimentare autorizată Authorized refueling	14,15
8,85	0,27	 15	 	13,88





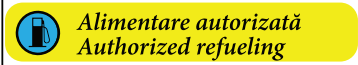








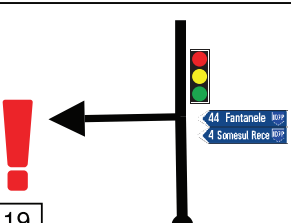



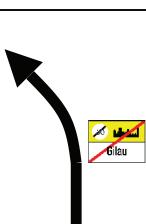



SEC 3

EMERGENCY NUMBER: +4 0744 390 019

 PROXIMA NOTA
 PROCH NOTE
 NEXT NOTE

1,81

TC 4C - Service OUT		Distanța Distance 22,73 km	Ziua: Leg:	1
TC 5 - Someșu Cald			Secțiunea: Section:	3
		Viteză medie Speed average 38,97 km/h	Timp permis Time allowed 35 min	

DISTANCE		DIRECTION	INFORMATION	DISTANCE REGRESS
TOTAL	PARTIAL			
10,66	1,81	 16	   	12,07
10,94	0,28	 17	  	11,79
11,80	0,86	 18	  	10,93
13,26	1,46	 19	  	9,47
15,12	1,86	 20	  	7,61

SEC 3

NUMĂR DE URGENȚĂ: +4 0744 390 019

PROXIMA NOTA
PROCH NOTE
NEXT NOTE

1,20

TC 4C - Service OUT		Distanța Distance	Ziua: Leg:	
TC 5 - Someșu Cald				22,73 km
		Viteză medie Speed average	38,97 km/h	35 min
DISTANCE		DIRECTION	INFORMATION	DISTANCE REGRESS
TOTAL	PARTIAL			
16,32	1,20	 21	 	6,41
17,01	0,69	 22		5,72
17,07	0,06	 23	 	5,66
17,27	0,20	 24	 	5,46
17,65	0,38	 25		5,08

SEC 3

EMERGENCY NUMBER: +4 0744 390 019

PROXIMA NOTA
PROCH NOTE
NEXT NOTE

0,66

TC 4C - Service OUT		Distanța Distance		Ziua: Leg:		
TC 5 - Someșu Cald		22,73 km		1		
		Viteză medie Speed average		Timp permis Time allowed		
		38,97 km/h		35 min		
DISTANCE		DIRECTION		INFORMATION		DISTANCE REGRESS
TOTAL	PARTIAL					
18,31	0,66	26		107P 	4,42	
19,21	0,90	27		107P 	3,52	
20,73	1,52	28		107P 	2,00	
21,37	0,64	29		107P	1,36	
22,73	1,36	30		107P TC 5 N-46° 43.692' E-23° 18.032' ALT: 520 m	0,00	

SEC 3

NUMĂR DE URGENȚĂ: +4 0744 390 019

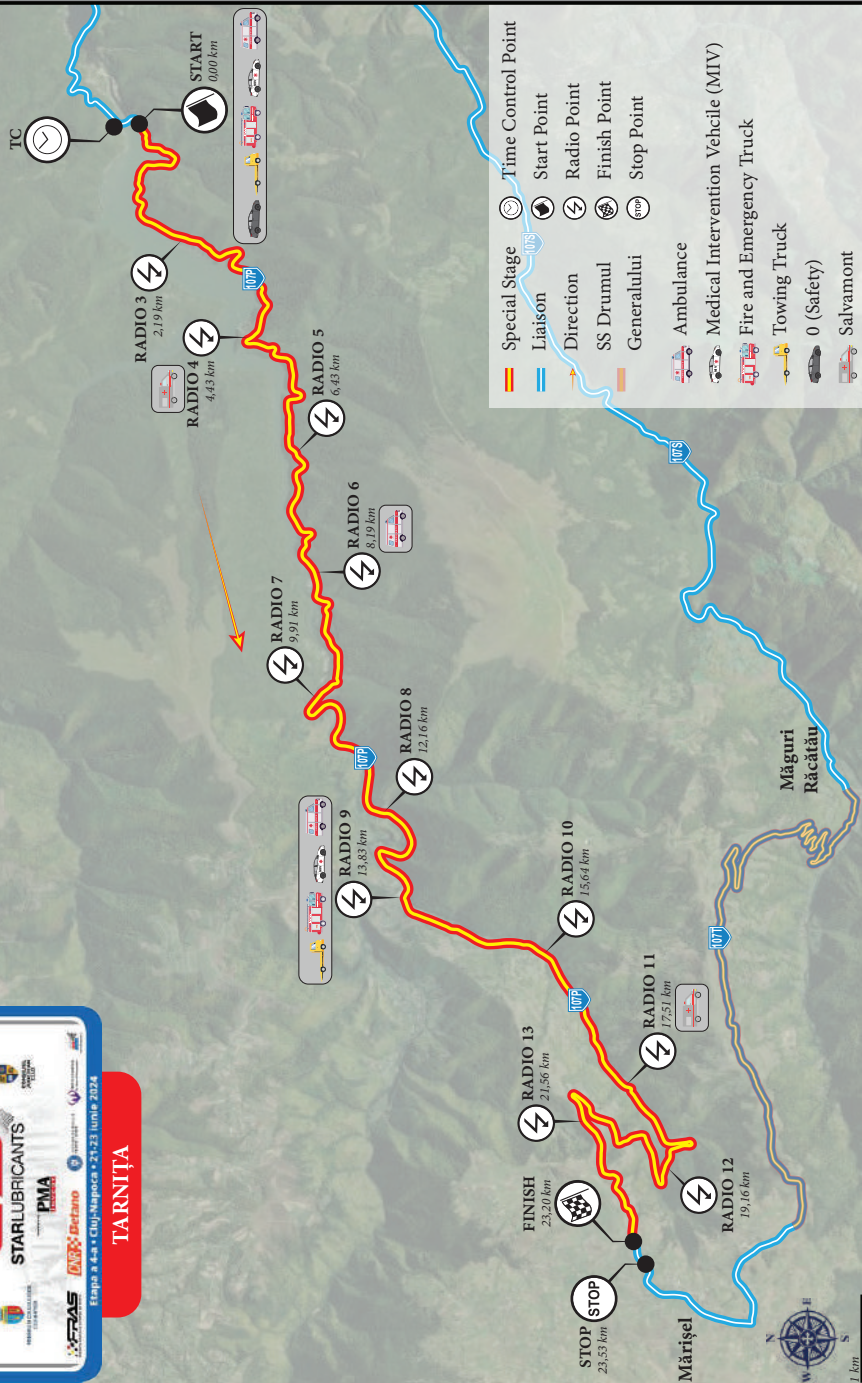
SEC 3

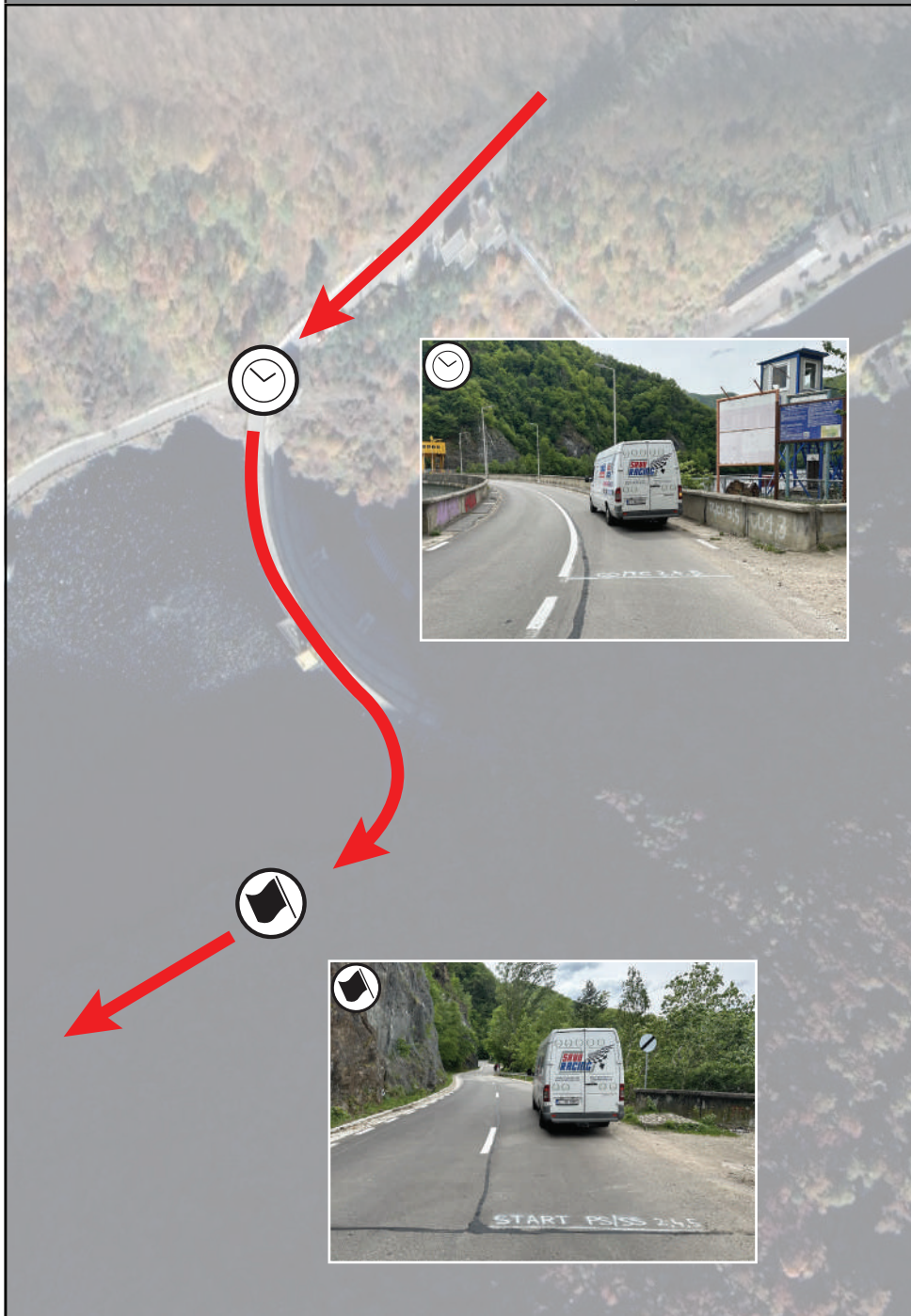
PS / SS 5

NUMĂR DE URGENȚĂ: +4 0744 390 019

TÂRNIȚA

Etapa 3 a-a-a Cluj-Sibiu 2024 • 21-23 Iunie • 2024





SEC 3

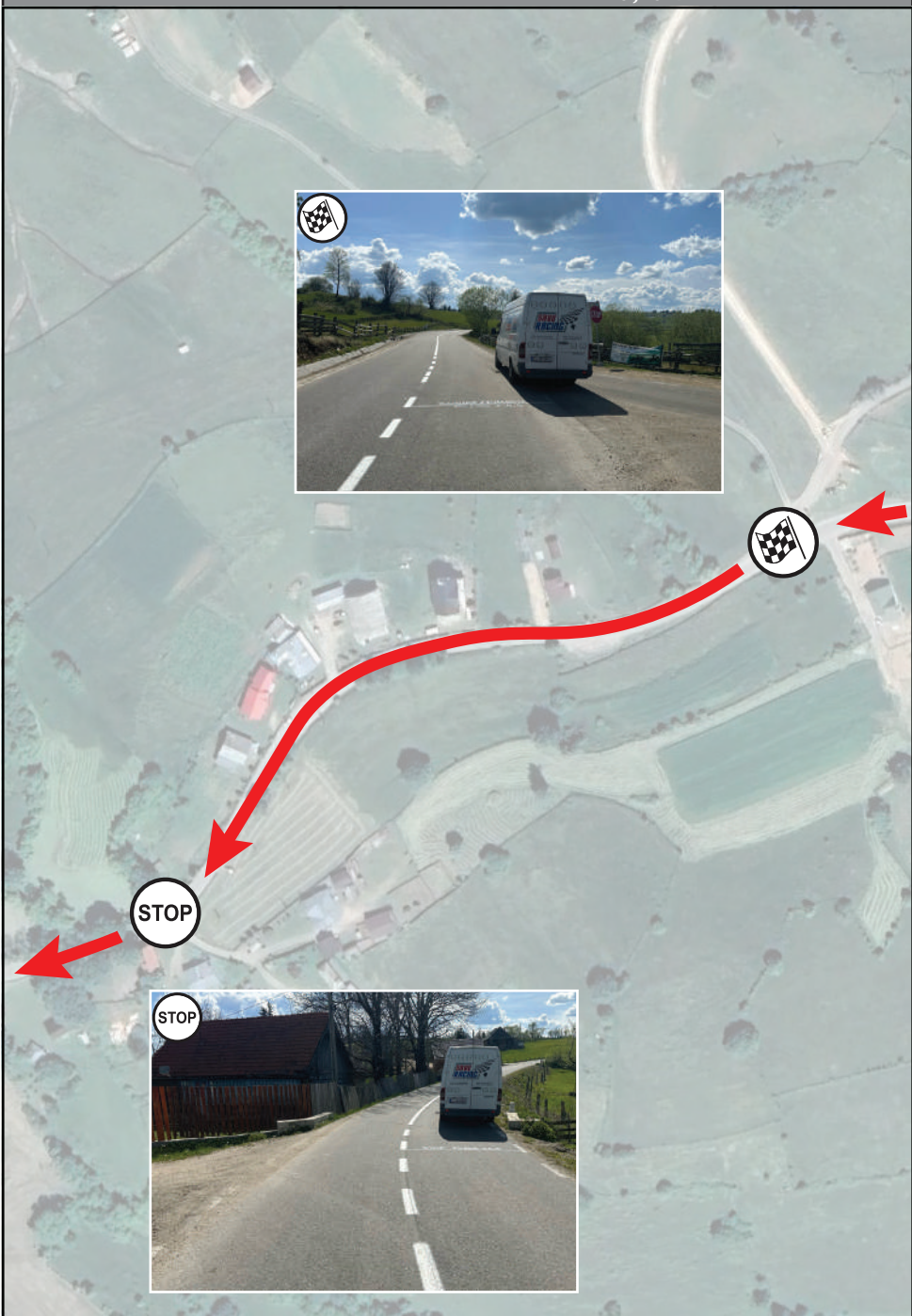
PS / SS 5

EMERGENCY NUMBER: +4 0744 390 019

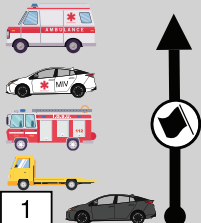


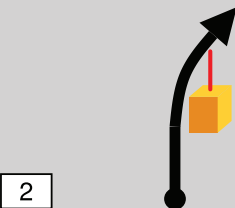

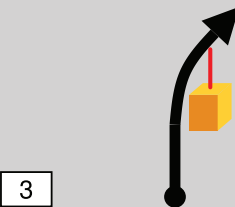

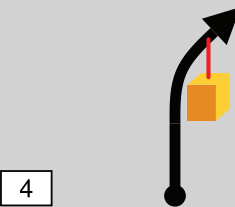

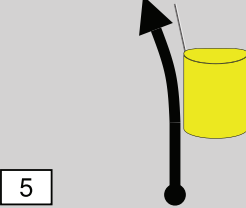

SEC 3

PS / SS 5

NUMĂR DE URGENȚĂ: +4 0744 390 019



TC 5 - Someșu Cald		Distanța Distance 69,13 km	Ziua: Leg: Secțiunea: Section:	1 3
TC 5A - Regrouping & Technical Zone IN			Viteza medie Speed average 41,48 km/h	Timp permis Time allowed 1 h 40 min
Special Stage no.:	5			
Târnița 3	23,20 km			

DISTANCE		DIRECTION	INFORMATION	DISTANCE REGRESS			
TOTAL	PARTIAL						
0,00	0,00	 <p>1 23.20</p>	  <p>START SS 5</p> <table border="1"> <tr> <td>N-46° 43.565'</td> </tr> <tr> <td>E-23° 18.043'</td> </tr> <tr> <td>ALT: 540 m</td> </tr> </table>	N-46° 43.565'	E-23° 18.043'	ALT: 540 m	69,13
N-46° 43.565'							
E-23° 18.043'							
ALT: 540 m							
0,17	0,17	 <p>2 23.03</p>		68,96			
0,45	0,28	 <p>3 22.75</p>		68,68			
1,58	1,13	 <p>4 21.62</p>		67,55			
1,83	0,25	 <p>5 21.37</p>		67,30			

SEC 3






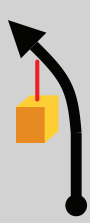

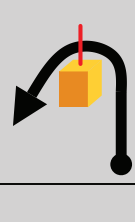



PS / SS 5

EMERGENCY NUMBER: +4 0744 390 019

PROXIMA NOTA
PROCH NOTE
NEXT NOTE

0,36

TC 5 - Someșu Cald		Distanța Distance 69,13 km	Ziua: Leg: Secțiunea: Section:	1 3
TC 5A - Regrouping & Technical Zone IN			Viteză medie Speed average 41,48 km/h	Timp permis Time allowed 1 h 40 min
Special Stage no.: Târnița 3		5 23,20 km		

DISTANCE		DIRECTION	INFORMATION	DISTANCE REGRESS			
TOTAL	PARTIAL						
2,19	0,36	 6 21.01	  RADIO 3 <table border="1"> <tr><td>N-46° 43.346'</td></tr> <tr><td>E-23° 17.012'</td></tr> <tr><td>ALT: 550 m</td></tr> </table>	N-46° 43.346'	E-23° 17.012'	ALT: 550 m	66,94
N-46° 43.346'							
E-23° 17.012'							
ALT: 550 m							
2,51	0,32	 7 20.69		66,62			
2,80	0,29	 8 20.40		66,33			
3,25	0,45	 9 19.95		65,88			
3,93	0,68	 10 19.27		65,20			

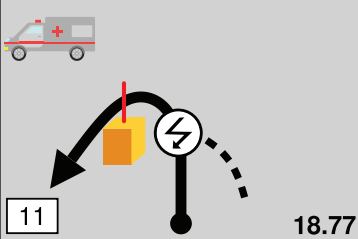


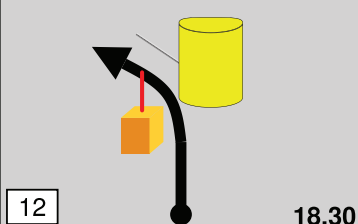

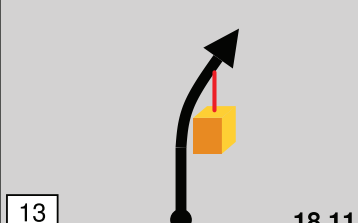

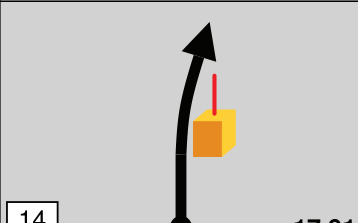

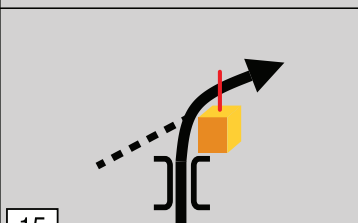

SEC 3

PS / SS 5

NUMĂR DE URGENȚĂ: +4 0744 390 019

PROXIMA NOTA
PROCH NOTE
NEXT NOTE

0,50

TC 5 - Someșu Cald		Distanța Distance		Ziua: Leg:		
TC 5A - Regrouping & Technical Zone IN		69,13 km		1		
Special Stage no.: 5		Viteză medie Speed average		Timp permis Time allowed		
Târnița 3 23,20 km		41,48 km/h		1 h 40 min		
DISTANCE		DIRECTION		INFORMATION		DISTANCE REGRESS
TOTAL	PARTIAL					
4,43	0,50			  RADIO 4 <div style="border: 1px solid black; padding: 2px; width: fit-content;"> N-46°42.883' E-23°16.053' ALT: 560 m </div>		64,70
4,90	0,47					64,23
5,09	0,19					64,04
5,29	0,20					63,84
5,60	0,31					63,53

SEC 3












PS / SS 5

EMERGENCY NUMBER: +4 0744 390 019

PROXIMA NOTA
PROCH NOTE
NEXT NOTE

0,14

TC 5 - Someșu Cald		Distanța Distance 69,13 km	Ziua: Leg: Secțiunea: Section:	1 3
TC 5A - Regrouping & Technical Zone IN			Viteză medie Speed average 41,48 km/h	Timp permis Time allowed 1 h 40 min
Special Stage no.:	5	Târnița 3 23,20 km		

DISTANCE		DIRECTION	INFORMATION	DISTANCE REGRESS
TOTAL	PARTIAL			
5,74	0,14	 16 17.46		63,39
5,92	0,18	 17 17.28		63,21
6,29	0,37	 18 16.91		62,84
6,43	0,14	 19 16.77	  RADIO 5 N-46° 42.573' E-23° 14.995' ALT: 570 m	62,70
6,57	0,14	 20 16.63		62,56



SEC 3

PS / SS 5

NUMĂR DE URGENȚĂ: +4 0744 390 019

PROXIMA NOTA
PROCH NOTE
NEXT NOTE

1,11

TC 5 - Someșu Cald		Distanța Distance		Ziua: Leg:		
TC 5A - Regrouping & Technical Zone IN		69,13 km		1		
Special Stage no.: 5		Viteză medie Speed average		Timp permis Time allowed		
Târnița 3		41,48 km/h		1 h 40 min		
DISTANCE		DIRECTION		INFORMATION		DISTANCE REGRESS
TOTAL	PARTIAL					
7,68	1,11	21	15.52	107P		61,45
8,19	0,51	22	15.01	107P	 RADIO 6  Marisel N-46° 42.453' E-23° 13.878' ALT: 560 m	60,94
8,41	0,22	23	14.79	107P		60,72
8,94	0,53	24	14.26	107P		60,19
9,65	0,71	25	13.55	107P		59,48

SEC 3

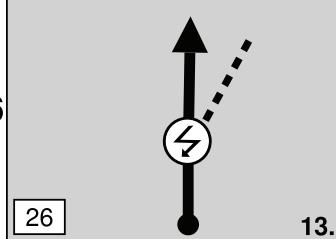


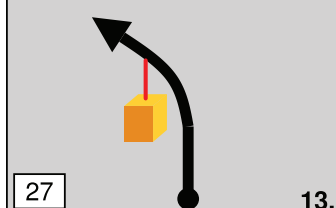

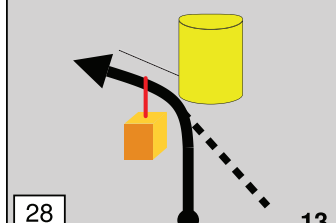

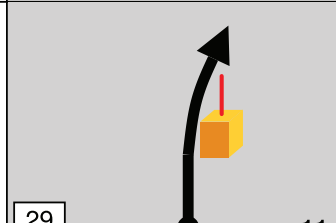

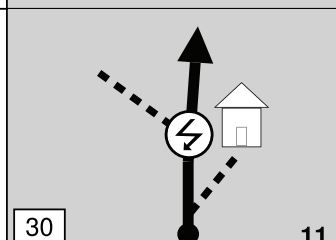


PS / SS 5

EMERGENCY NUMBER: +4 0744 390 019

 PROXIMA NOTA
 PROCH NOTE
 NEXT NOTE

0,26

TC 5 - Someșu Cald		Distanța Distance	Ziua: Leg:	1
TC 5A - Regrouping & Technical Zone IN		69,13 km	Secțiunea: Section:	3
Special Stage no.:	5	Viteză medie Speed average	Timp permis Time allowed	
Târnița 3	23,20 km	41,48 km/h	1 h 40 min	

DISTANCE		DIRECTION	INFORMATION	DISTANCE REGRESS
TOTAL	PARTIAL			
9,91	0,26	 26 13.29	  RADIO 7 N-46° 42.448' E-23° 12.764' ALT: 540 m	59,22
10,06	0,15	 27 13.14		59,07
10,13	0,07	 28 13.07		59,00
11,35	1,22	 29 11.85		57,78
12,16	0,81	 30 11.04	  RADIO 8 N-46° 42.012' E-23° 11.725' ALT: 560 m	56,97




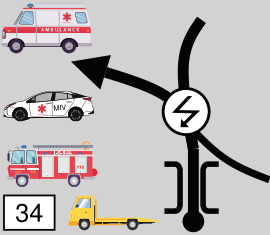

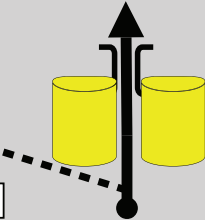
SEC 3

PS / SS 5

NUMĂR DE URGENȚĂ: +4 0744 390 019

PROXIMA NOTA
PROCH NOTE
NEXT NOTE

0,59

TC 5 - Someșu Cald		Distanța Distance		Ziua: Leg:		
TC 5A - Regrouping & Technical Zone IN		69,13 km		1		
Special Stage no.: 5		Viteză medie Speed average		Timp permis Time allowed		
Târnița 3 23,20 km		41,48 km/h		1 h 40 min		
DISTANCE		DIRECTION		INFORMATION		DISTANCE REGRESS
TOTAL	PARTIAL					
12,75	0,59	31	 10.45	107P		56,38
13,50	0,75	32	 9.70	107P		55,63
13,68	0,18	33	 9.52	107P		55,45
13,83	0,15	34	 9.37	107P	 RADIO 9 N-46°41.896' E-23°10.941' ALT: 570 m	55,30
15,58	1,75	35	 7.62	107P		53,55

SEC 3

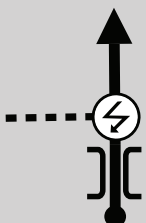




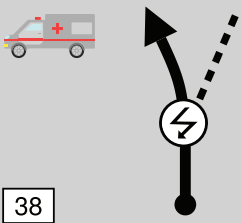


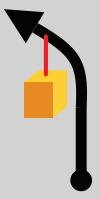

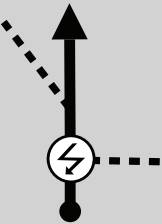


PS / SS 5

EMERGENCY NUMBER: +4 0744 390 019

PROXIMA NOTA
PROCH NOTE
NEXT NOTE

0,06

TC 5 - Someșu Cald		Distanța Distance 69,13 km	Ziua: Leg:	1
TC 5A - Regrouping & Technical Zone IN			Secțiunea: Section:	3
Special Stage no.: Târnița 3		Viteză medie Speed average 41,48 km/h	Timp permis Time allowed 1 h 40 min	
5 23,20 km				

DISTANCE		DIRECTION	INFORMATION	DISTANCE REGRESS			
TOTAL	PARTIAL						
15,64	0,06	 36 7.56	  RADIO 10 <table border="1" style="margin-left: auto; margin-right: auto;"> <tr><td>N-46° 41.034'</td></tr> <tr><td>E-23° 10.444'</td></tr> <tr><td>ALT: 680 m</td></tr> </table>	N-46° 41.034'	E-23° 10.444'	ALT: 680 m	53,49
N-46° 41.034'							
E-23° 10.444'							
ALT: 680 m							
16,56	0,92	 37 6.64		52,57			
17,51	0,95	 38 5.69	  RADIO 11 <table border="1" style="margin-left: auto; margin-right: auto;"> <tr><td>N-46° 40.513'</td></tr> <tr><td>E-23° 09.229'</td></tr> <tr><td>ALT: 810 m</td></tr> </table>	N-46° 40.513'	E-23° 09.229'	ALT: 810 m	51,62
N-46° 40.513'							
E-23° 09.229'							
ALT: 810 m							
18,95	1,44	 39 4.25		50,18			
19,16	0,21	 40 4.04	  RADIO 12 <table border="1" style="margin-left: auto; margin-right: auto;"> <tr><td>N-46° 40.265'</td></tr> <tr><td>E-23° 08.488'</td></tr> <tr><td>ALT: 930 m</td></tr> </table>	N-46° 40.265'	E-23° 08.488'	ALT: 930 m	49,97
N-46° 40.265'							
E-23° 08.488'							
ALT: 930 m							











SEC 3

PS / SS 5

NUMĂR DE URGENȚĂ: +4 0744 390 019

PROXIMA NOTA
PROCH NOTE
NEXT NOTE

0,10

TC 5 - Someșu Cald		Distanța Distance		Ziua: Leg:	
TC 5A - Regrouping & Technical Zone IN		69,13 km		1	
Special Stage no.: 5		Viteză medie Speed average		Timp permis Time allowed	
Târnița 3 23,20 km		41,48 km/h		1 h 40 min	
DISTANCE		DIRECTION	INFORMATION	DISTANCE REGRESS	
TOTAL	PARTIAL				
19,26	0,10	<div style="text-align: center;">  </div> <div style="display: flex; justify-content: space-between; margin-top: 10px;"> 41 3.94 </div>			49,87
20,00	0,74	<div style="text-align: center;">  </div> <div style="display: flex; justify-content: space-between; margin-top: 10px;"> 42 3.20 </div>			49,13
20,13	0,13	<div style="text-align: center;">  </div> <div style="display: flex; justify-content: space-between; margin-top: 10px;"> 43 3.07 </div>			49,00
20,57	0,44	<div style="text-align: center;">  </div> <div style="display: flex; justify-content: space-between; margin-top: 10px;"> 44 2.63 </div>			48,56
20,91	0,34	<div style="text-align: center;">  </div> <div style="display: flex; justify-content: space-between; margin-top: 10px;"> 45 2.29 </div>			48,22

SEC 3


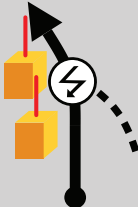




PS / SS 5

EMERGENCY NUMBER: +4 0744 390 019

PROXIMA NOTA
PROCH NOTE
NEXT NOTE









0,41

TC 5 - Someșu Cald		Distanța Distance 69,13 km	Ziua: Leg: Section: 1
TC 5A - Regrouping & Technical Zone IN			3
Special Stage no.:	5	Viteză medie Speed average 41,48 km/h	Timp permis Time allowed 1 h 40 min
Târnița 3	23,20 km		

DISTANCE		DIRECTION	INFORMATION	DISTANCE REGRESS
TOTAL	PARTIAL			
21,32	0,41	 46 1.88	107P	47,81
21,56	0,24	 47 1.64	107P  RADIO 13 N-46° 40.756' E-23° 08.890' ALT: 1060 m	47,57
21,84	0,28	 48 1.36	107P	47,29
22,32	0,48	 49 0.88	107P	46,81
22,39	0,07	 50 0.81	107P	46,74

PROXIMA NOTA
PROCH NOTE
NEXT NOTE

0,29

TC 5 - Someșu Cald		Distanța Distance		Ziua: Leg:		
TC 5A - Regrouping & Technical Zone IN		69,13 km		1		
Special Stage no.: 5		Viteză medie Speed average		Secțiunea: Section:		
Târnița 3		41,48 km/h		Timp permis Time allowed		
23,20 km				1 h 40 min		
DISTANCE		DIRECTION		INFORMATION		DISTANCE REGRESS
TOTAL	PARTIAL					
22,68	0,29	51		0.52	107P	46,45
22,82	0,14	52		0.38	107P	46,31
23,20	0,38	53		0.00	107P  FINISH SS 5 N-46°40.460' E-23°07.813' ALT: 1150 m	45,93
23,53	0,33	54			107P  STOP SS 5 N-46°40.376' E-23°07.606' ALT: 1150 m	45,60
24,24	0,71	55			107P 	44,89

SEC 3

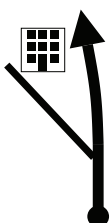


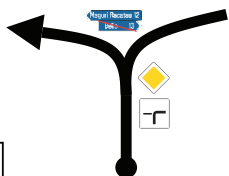











PS / SS 5

EMERGENCY NUMBER: +4 0744 390 019

PROXIMA NOTA
PROCH NOTE
NEXT NOTE

0,11

TC 5 - Someșu Cald		Distanța Distance	Ziua: Leg:	1
TC 5A - Regrouping & Technical Zone IN		69,13 km	Secțiunea: Section:	3
		Viteză medie Speed average	Timp permis Time allowed	
		41,48 km/h	1 h 40 min	





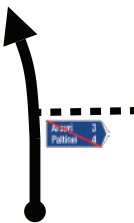



DISTANCE		DIRECTION	INFORMATION	DISTANCE REGRESS
TOTAL	PARTIAL			
24,35	0,11	 56	  Hostel Alpin	44,78
25,11	0,76	 57	  	44,02
25,59	0,48	 58		43,54
30,49	4,90	 59		38,64
36,52	6,03	 60	  	32,61

SEC 3

NUMĂR DE URGENȚĂ: +4 0744 390 019

PROXIMA NOTA
PROCH NOTE
NEXT NOTE

1,66

TC 5 - Someșu Cald		Distanța Distance		Ziua: Leg:		
TC 5A - Regrouping & Technical Zone IN		69,13 km		Secțiunea: Section: 1 3		
		Viteză medie Speed average		Timp permis Time allowed		
		41,48 km/h		1 h 40 min		
DISTANCE		DIRECTION		INFORMATION		DISTANCE REGRESS
TOTAL	PARTIAL					
38,18	1,66	61		107S 	30,95	
44,67	6,49	62		107S	24,46	
		63		107S Traversează localitatea Uzina Cross the Uzina locality		
45,83	1,16	64		107S 	23,30	
47,38	1,55	65		107N 	21,75	

SEC 3

EMERGENCY NUMBER: +4 0744 390 019

PROXIMA NOTA
PROCH NOTE
NEXT NOTE

5,75

TC 5 - Someșu Cald		Distanța Distance	Ziua: Leg:	1
TC 5A - Regrouping & Technical Zone IN		69,13 km	Secțiunea: Section:	3
		Viteză medie Speed average	Timp permis Time allowed	
		41,48 km/h	1 h 40 min	

DISTANCE		DIRECTION	INFORMATION	DISTANCE REGRESS
TOTAL	PARTIAL			
53,13	5,75			16,00
54,23	1,10			14,90
54,29	0,06			14,84
55,03	0,74			14,10
56,20	1,17			12,93

SEC 3

NUMĂR DE URGENȚĂ: +4 0744 390 019

PROXIMA NOTA
PROCH NOTE
NEXT NOTE

1,83

TC 5 - Someșu Cald		Distanța Distance		Ziua: Leg:		
TC 5A - Regrouping & Technical Zone IN		69,13 km		Secțiunea: Section: 3		
		Viteză medie Speed average		Timp permis Time allowed		
		41,48 km/h		1 h 40 min		
DISTANCE		DIRECTION		INFORMATION		DISTANCE REGRESS
TOTAL	PARTIAL					
58,03	1,83	71				11,10
59,30	1,27	72				9,83
59,51	0,21	73				9,62
59,62	0,11	74				9,51
60,57	0,95	75				8,56













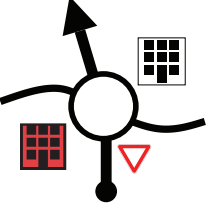



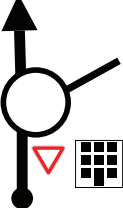


SEC 3

EMERGENCY NUMBER: +4 0744 390 019

PROXIMA NOTA
PROCH NOTE
NEXT NOTE

0,08

TC 5 - Someșu Cald		Distanța Distance 69,13 km	Ziua: Leg: Secțiunea: Section:	1 3
TC 5A - Regrouping & Technical Zone IN			Viteză medie Speed average 41,48 km/h	Timp permis Time allowed 1 h 40 min

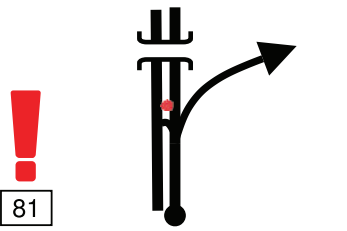
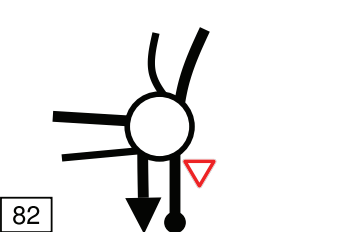
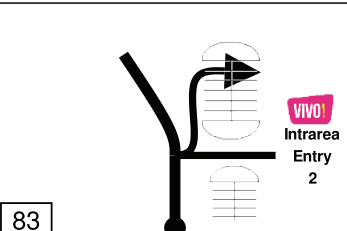
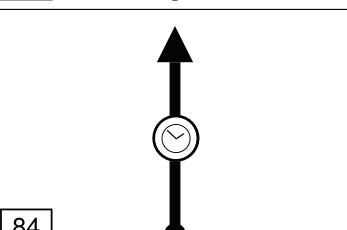


DISTANCE		DIRECTION	INFORMATION	DISTANCE REGRESS
TOTAL	PARTIAL			
60,65	0,08	 	   <p>Alimentare autorizată <i>Authorized refueling</i></p>	8,48
62,43	1,78			6,70
63,33	0,90	 	   <p>Floresti</p>	5,80
64,97	1,64		  <p>Lidl</p>  <p>Mega Image</p>	4,16
67,63	2,66		  <p>Automobile Bavaria</p>	1,50

SEC 3

NUMĂR DE URGENȚĂ: +4 0744 390 019

PROXIMA NOTA
PROCH NOTE
NEXT NOTE

0,94

TC 5 - Someșu Cald		Distanța Distance		Ziua: Leg:			
TC 5A - Regrouping & Technical Zone IN		69,13 km		1			
		Viteza medie Speed average		Secțiunea: Section:			
		41,48 km/h		Timp permis Time allowed			
				1 h 40 min			
DISTANCE		DIRECTION		INFORMATION		DISTANCE REGRESS	
TOTAL	PARTIAL						
68,57	0,94	 81	 82	 83	 84	Vivo! Cluj-Napoca 	0,56
68,90	0,33			Vivo! Cluj-Napoca		0,23	
69,06	0,16			Vivo! Cluj-Napoca		0,07	
69,13	0,07			Vivo! Cluj-Napoca  TC 5A N-46°45.137' E-23°31.879' ALT: 350 m		0,00	

SEC 3

EMERGENCY NUMBER: +4 0744 390 019

TC 5A - Regrouping & Technical Zone IN

TC 5B - Regrouping OUT / Service IN

Ziua: 1

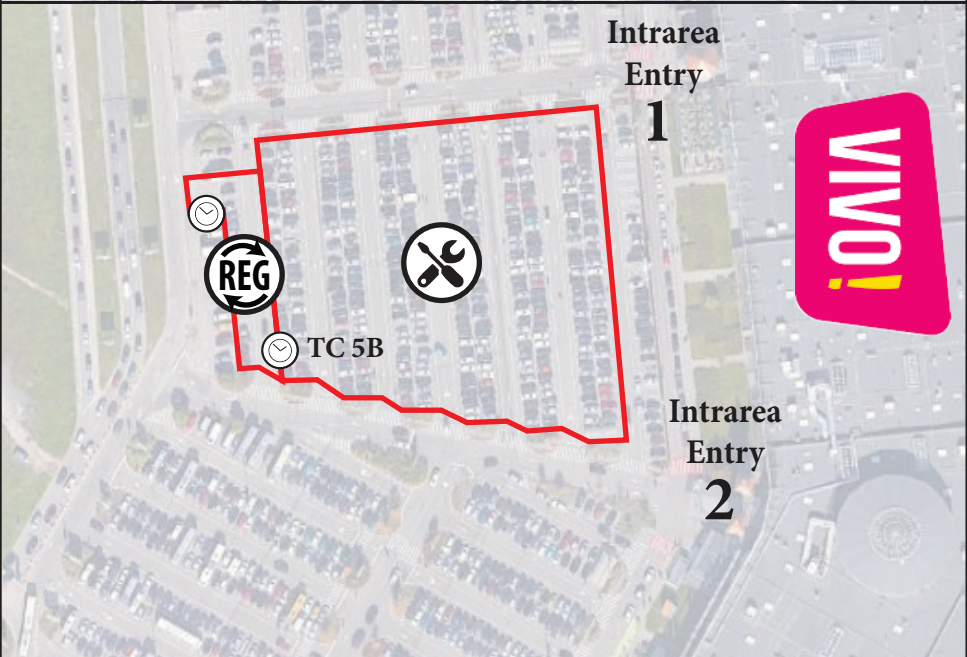
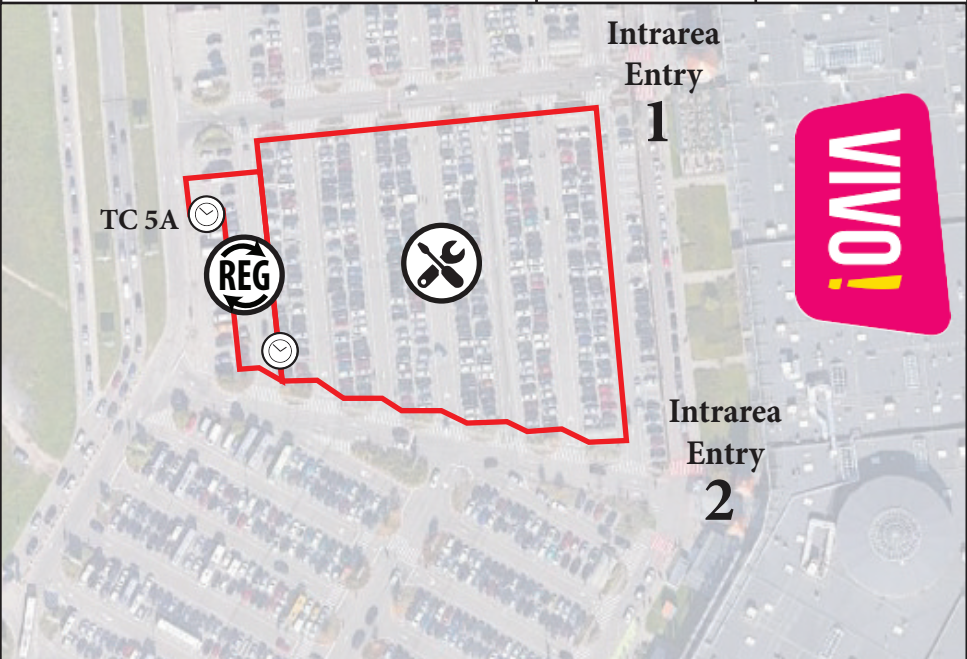
Leg: 1

Secțiunea: 3

Section:

Timp maxim
Maximum time
1 h 45 min

SEC 3



NUMĂR DE URGENȚĂ: +4 0744 390 019

raliul CLUJULUI

STARLUBRICANTS

POWERED BY

PMA
PRINT & SIGN

SECTION 4



21-23 Iunie 2024

Mobil 1

logitrush

GEROVITAL
DOCTOR ÎN FRUMUȘETE

PROFI
AUTO

VARTA

CELOT
LOGISTICS & TRANSPORT

VIVO!

CERT
SERVICIUL NAȚIONAL

A24
ASISTANȚĂ 24

TH
TRUCKS

ARENA
SERVICIUL NAȚIONAL

OFFICE PARK

Herbalife

Empire

Coca-Cola

CRICOVA

SAFETYCAR.ro

Partenerii media

PRIMA
Sport

15

livestream
24/7

VACLUIJ TV

CLUJ TV

CLUJ TV

enterally

Rally

CLUJ TV

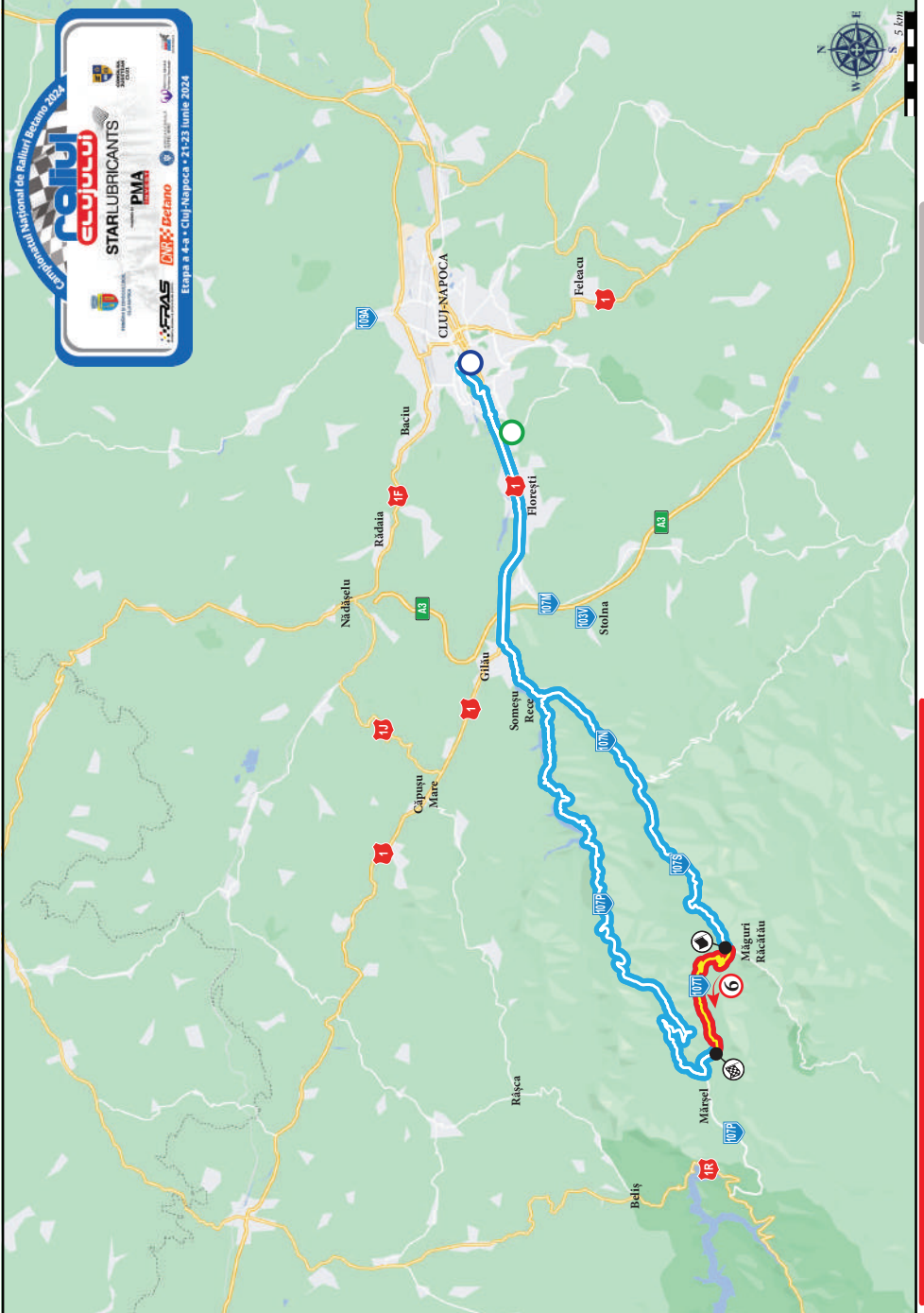
FR RALLIES

GP 24/7

CLUJ TV

2auto.ro

Section 4 Map



SEC 4

EMERGENCY NUMBER: +4 0744 390 019

TC 5B - Regrouping OUT / Service IN

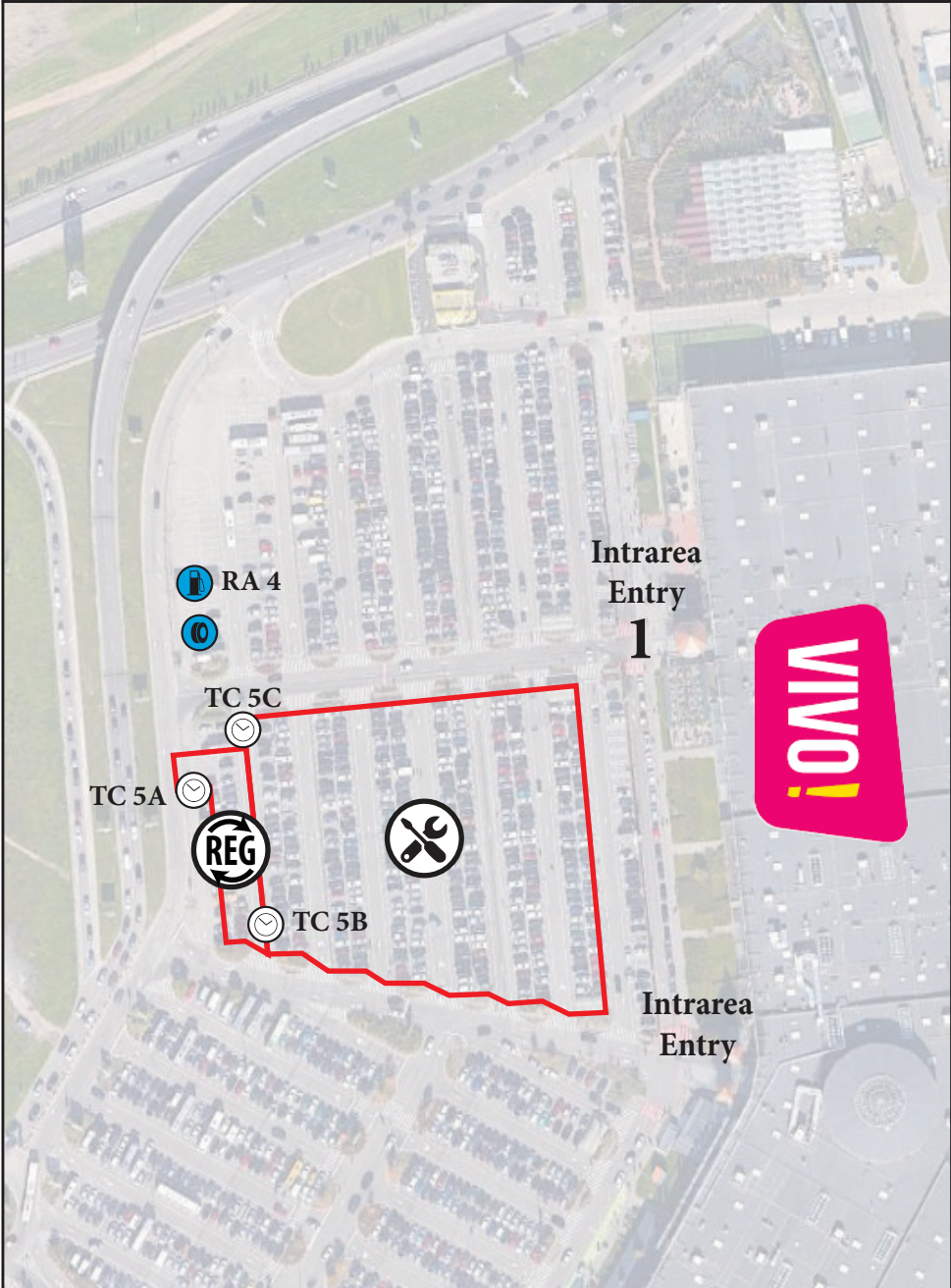
TC 5C - Service OUT

Ziua: 1
Leg: 4
Secțiunea: 4
Section:

Timp permis
Time allowed
30 min

SEC 4

NUMĂR DE URGENȚĂ: +4 0744 390 019



TC 5C - Service OUT		Distanța Distance		Ziua: Leg:		
TC 6 - Măguri Răcățâu		35,02 km		1		
		Viteză medie Speed average		Secțiunea: Section:		
		42,02 km/h		50 min		
DISTANCE		DIRECTION		INFORMATION		DISTANCE REGRESS
TOTAL	PARTIAL					
0,00	0,00			<p>Vivo! Cluj-Napoca</p> <p> TC 5C</p> <p> Tyre Marking</p> <p> RA 4</p> <p>N-46°45.145' E-23°31.896' ALT: 350 m</p>		35,02
0,27	0,27			<p>Avram Iancu Str.</p> <p></p>		34,75
0,58	0,31			<p>Florești Way</p> <p> Florești</p> <p>Cluj-Napoca Kolozsvár Klausenburg</p>		34,44
0,86	0,28			<p>Florești Way</p> <p> Autoworld Volkswagen</p>		34,16
1,21	0,35			<p>1 Decembrie 1918 Bd.</p> <p> Bucuresti Baia Mare Zalau Vivo! Cluj-Napoca</p>		33,81





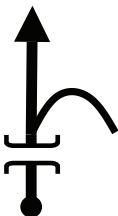





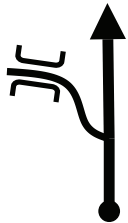

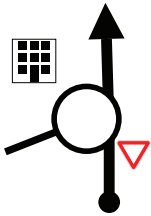


SEC 4

EMERGENCY NUMBER: +4 0744 390 019

PROXIMA NOTA
PROCH NOTE
NEXT NOTE

0,26

TC 5C - Service OUT		Distanța Distance 35,02 km	Ziua: Leg: Secțiunea: Section:	1 4
TC 6 - Măguri Răcățau			Viteză medie Speed average 42,02 km/h	Timp permis Time allowed 50 min

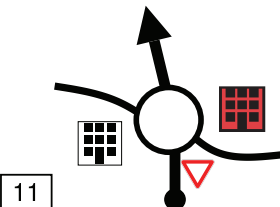



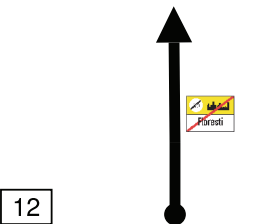


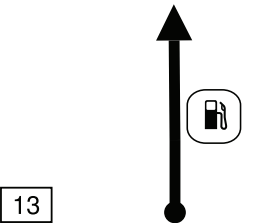



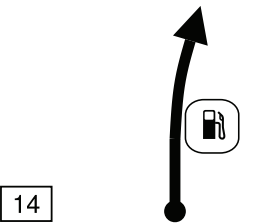






DISTANCE		DIRECTION	INFORMATION	DISTANCE REGRESS
TOTAL	PARTIAL			
1,47	0,26	 	<p>Florești Way</p> 	33,55
1,66	0,19	 	<p>Florești Way</p>	33,36
2,28	0,62	 	<p>Florești Way</p>   <p>Florești</p>	32,74
2,38	0,10	 	<p>Florești Way</p>	32,64
3,67	1,29	 	 <p>Automobile Bavaria</p> 	31,35

SEC 4

NUMĂR DE URGENȚĂ: +4 0744 390 019

PROXIMA NOTA
PROCH NOTE
NEXT NOTE

2,63

TC 5C - Service OUT		Distanța Distance		Ziua: Leg:		
TC 6 - Măguri Răcățau		35,02 km		1		
		Viteză medie Speed average		Secțiunea: Section:		
		42,02 km/h		50 min		
DISTANCE		DIRECTION		INFORMATION		DISTANCE REGRESS
TOTAL	PARTIAL					
6,30	2,63			  Mega Image  Lidl		28,72
7,98	1,68			  Floresti		27,04
8,32	0,34			   Alimentare autorizată Authorized refueling		26,70
8,58	0,26			   Alimentare autorizată Authorized refueling		26,44
8,85	0,27			 		26,17



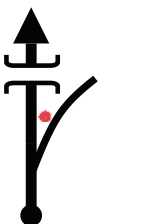
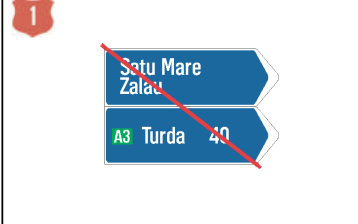


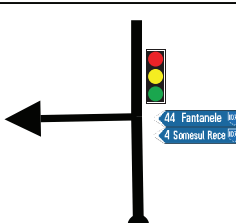

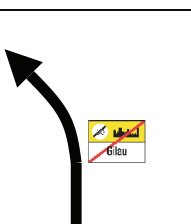

SEC 4

EMERGENCY NUMBER: +4 0744 390 019

 PROXIMA NOTA
 PROCH NOTE
 NEXT NOTE

1,81

TC 5C - Service OUT		Distanța Distance 35,02 km	Ziua: Leg:	1
TC 6 - Măguri Răcățau			Secțiunea: Section:	4
		Viteză medie Speed average 42,02 km/h	Timp permis Time allowed 50 min	

DISTANCE		DIRECTION	INFORMATION	DISTANCE REGRESS
TOTAL	PARTIAL			
10,66	1,81	 16		24,36
10,94	0,28	 17		24,08
11,80	0,86	 18		23,22
13,26	1,46	 19		21,76
15,12	1,86	 20		19,90

SEC 4

NUMĂR DE URGENȚĂ: +4 0744 390 019

PROXIMA NOTA
PROCH NOTE
NEXT NOTE

1,20

TC 5C - Service OUT		Distanța Distance	Ziua: Leg:	
TC 6 - Măguri Răcătău				35,02 km
		Viteză medie Speed average	4 Section:	
		42,02 km/h	50 min Time allowed	
DISTANCE		DIRECTION	INFORMATION	DISTANCE REGRESS
TOTAL	PARTIAL			
16,32	1,20			18,70
17,01	0,69			18,01
17,07	0,06			17,95
18,15	1,08			16,87
23,91	5,76			11,11






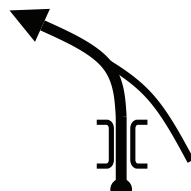



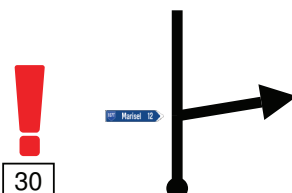


SEC 4

EMERGENCY NUMBER: +4 0744 390 019

PROXIMA NOTA
PROCH NOTE
NEXT NOTE




1,56

TC 5C - Service OUT		Distanța Distance 35,02 km	Ziua: Leg:	1
TC 6 - Măguri Răcățau			Secțiunea: Section:	4
		Viteză medie Speed average 42,02 km/h	Timp permis Time allowed 50 min	

DISTANCE		DIRECTION	INFORMATION	DISTANCE REGRESS
TOTAL	PARTIAL			
25,47	1,56	 26	 	9,55
		 27	 Traversează localitatea Uzina Cross the Uzina locality	
26,63	1,16	 28		8,39
33,19	6,56	 29	 Maguri-Racatau	1,83
34,78	1,59	 30	 	0,24

PROXIMA NOTA
PROCH NOTE
NEXT NOTE

0,24

TC 5C - Service OUT		Distanța <i>Distance</i> 35,02 km	Ziua: 1				
TC 6 - Măguri Răcătău			Leg: 4				
		Viteză medie <i>Speed average</i> 42,02 km/h	Secțiunea: 4				
			Section:				
			Time permis <i>Time allowed</i> 50 min				
DISTANCE		DIRECTION	INFORMATION	DISTANCE REGRESS			
TOTAL	PARTIAL						
35,02	0,24		  TC 6 <table border="1" style="margin-left: auto; margin-right: auto;"> <tr><td>N-46°39.173'</td></tr> <tr><td>E-23°12.046'</td></tr> <tr><td>ALT: 688 m</td></tr> </table>	N-46°39.173'	E-23°12.046'	ALT: 688 m	0,00
N-46°39.173'							
E-23°12.046'							
ALT: 688 m							
		31					

SEC 4

EMERGENCY NUMBER: +4 0744 390 019

SEC 4

PS / SS 6

NUMĂR DE URGENȚĂ: +4 0744 390 019





SEC 4

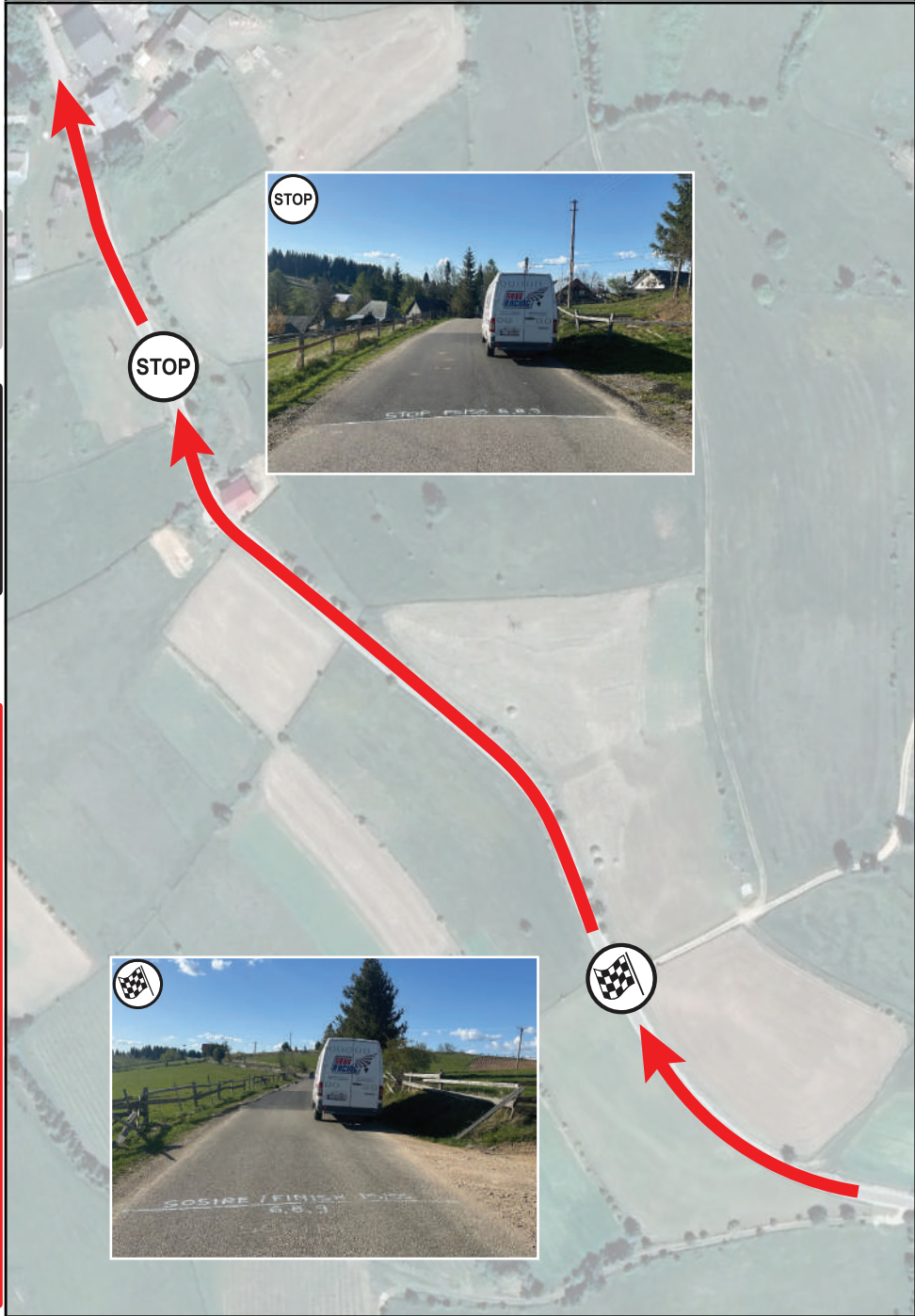
PS / SS 6

EMERGENCY NUMBER: +4 0744 390 019

SEC 4

PS / SS 6

NUMĂR DE URGENȚĂ: +4 0744 390 019



TC 6 - Măguri Răcătau		Distanța <i>Distance</i>	Ziua: 1
TC 6A - Overnight Parc Fermé IN		60,79 km	Leg: 4
Special Stage no.: 6		Viteză medie <i>Speed average</i>	Secțiunea: 4
Drumul Generalului 1 9,47 km		40,53 km/h	Section:
			Time maxim <i>Maximum time</i>
			1 h 30 min

DISTANCE		DIRECTION	INFORMATION	DISTANCE REGRESS
TOTAL	PARTIAL			
0,00	0,00	 1 9.47	 START SS 6 <div style="border: 1px solid black; padding: 2px; width: fit-content;"> N-46°39.128' E-23°11.949' ALT: 690 m </div>	60,79
0,17	0,17	 2 9.30		60,62
0,30	0,13	 3 9.17		60,49
0,55	0,25	 4 8.92		60,24
0,90	0,35	 5 8.57		59,89

SEC 4







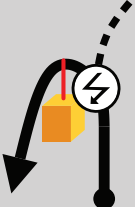




PS / SS 6

EMERGENCY NUMBER: +4 0744 390 019

PROXIMA NOTA
PROCH NOTE
NEXT NOTE

0,10

TC 6 - Măguri Răcățau		Distanța Distance	Ziua: Leg:	1
TC 6A - Overnight Parc Fermé IN		60,79 km	Secțiunea: Section:	4
Special Stage no.:	6	Viteză medie Speed average	Timp maxim Maximum time	
Drumul Generalului 1	9,47 km	40,53 km/h	1 h 30 min	

DISTANCE		DIRECTION	INFORMATION	DISTANCE REGRESS			
TOTAL	PARTIAL						
1,00	0,10	 6 8.47		59,79			
1,24	0,24	 7 8.23		59,55			
1,40	0,16	 8 8.07		59,39			
1,60	0,20	 9 7.87	  RADIO 14 <table border="1" data-bbox="784 1153 935 1233"> <tr> <td>N-46° 39.249'</td> </tr> <tr> <td>E-23° 11.546'</td> </tr> <tr> <td>ALT: 864 m</td> </tr> </table>	N-46° 39.249'	E-23° 11.546'	ALT: 864 m	59,19
N-46° 39.249'							
E-23° 11.546'							
ALT: 864 m							
1,91	0,31	 10 7.56		58,88			

SEC 4

PS / SS 6

NUMĂR DE URGENȚĂ: +4 0744 390 019

PROXIMA NOTA
PROCH NOTE
NEXT NOTE

0,06

TC 6 - Măguri Răcățau		Distanța <i>Distance</i> 60,79 km	Ziua: 1
TC 6A - Overnight Parc Fermé IN			Leg: 4
Special Stage no.: 6		Viteză medie <i>Speed average</i> 40,53 km/h	Secțiunea: 4
Drumul Generalului 1 9,47 km			Time maxim <i>Maximum time</i> 1 h 30 min

DISTANCE		DIRECTION	INFORMATION	DISTANCE REGRESS
TOTAL	PARTIAL			
1,97	0,06		107T	58,82
2,08	0,11		107T	58,71
2,44	0,36		107T	58,35
2,59	0,15		107T	58,20
2,78	0,19		107T	58,01

SEC 4

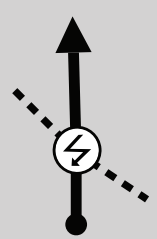



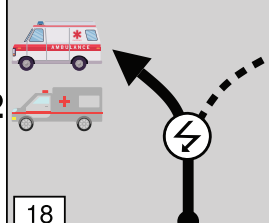





PS / SS 6

EMERGENCY NUMBER: +4 0744 390 019

PROXIMA NOTA
PROCH NOTE
NEXT NOTE

0,62

TC 6 - Măguri Răcătău		Distanța Distance	Ziua: Leg:	1
TC 6A - Overnight Parc Fermé IN		60,79 km	Secțiunea: Section:	4
Special Stage no.:	6	Viteză medie Speed average	Timp maxim Maximum time	
Drumul Generalului 1	9,47 km	40,53 km/h	1 h 30 min	

DISTANCE		DIRECTION	INFORMATION	DISTANCE REGRESS
TOTAL	PARTIAL			
3,40	0,62	 16 6.07	 RADIO 15 <div style="border: 1px solid black; padding: 2px; width: fit-content;"> N-46° 39.658' E-23° 11.492' ALT: 1023 m </div>	57,39
4,61	1,21	 17 4.86	 RADIO 16 <div style="border: 1px solid black; padding: 2px; width: fit-content;"> N-46° 39.885' E-23° 11.250' ALT: 1108 m </div>	55,96
4,83	0,22	 18 4.64	 RADIO 16 <div style="border: 1px solid black; padding: 2px; width: fit-content;"> N-46° 39.885' E-23° 11.250' ALT: 1108 m </div>	55,67
5,12	0,29	 19 4.35		54,16
6,63	1,51	 20 2.84		



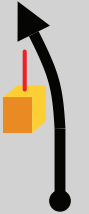

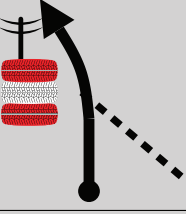
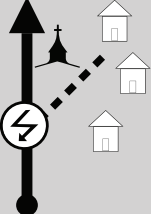

SEC 4

PS / SS 6

NUMĂR DE URGENȚĂ: +4 0744 390 019

PROXIMA NOTA
PROCH NOTE
NEXT NOTE

0,19

TC 6 - Măguri Răcătau		Distanța Distance		Ziua: Leg:		
TC 6A - Overnight Parc Fermé IN		60,79 km		1		
Special Stage no.: 6		Viteză medie Speed average		Timp maxim Maximum time		
Drumul Generalului 1 9,47 km		40,53 km/h		1 h 30 min		
DISTANCE		DIRECTION		INFORMATION		DISTANCE REGRESS
TOTAL	PARTIAL					
6,82	0,19	21		107T  RADIO 17 N-46°39.823' E-23°09.774' ALT: 1140 m	53,97	
7,01	0,19	22		107T	53,78	
7,44	0,43	23		107T	53,35	
7,55	0,11	24		107T	53,24	
8,41	0,86	25		107T  RADIO 18 N-46°39.594' E-23°08.609' ALT: 1176 m	52,38	







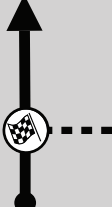





SEC 4

PS / SS 6

EMERGENCY NUMBER: +4 0744 390 019

PROXIMA NOTA
PROCH NOTE
NEXT NOTE

0,08

TC 6 - Măguri Răcățau		Distanța Distance		Ziua: Leg:		
TC 6A - Overnight Parc Fermé IN		60,79 km		1		
Special Stage no.: Drumul Generalului 1		6 9,47 km		Viteză medie Speed average		
		40,53 km/h		Timp maxim Maximum time		
		1 h 30 min				
DISTANCE		DIRECTION		INFORMATION		DISTANCE REGRESS
TOTAL	PARTIAL					
8,49	0,08		0.98			52,30
8,78	0,29		0.69			52,01
9,40	0,62		0.07			51,39
9,47	0,07		0.00		 FINISH SS 6	51,32
					N-46° 39.459' E-23° 07.951' ALT: 1209 m	
9,79	0,32				 STOP SS 6	51,00
					N-46° 39.592' E-23° 07.806' ALT: 1215 m	


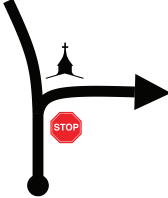
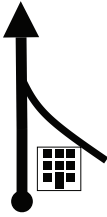


SEC 4

PS / SS 6

NUMĂR DE URGENȚĂ: +4 0744 390 019

PROXIMA NOTA
PROCH NOTE
NEXT NOTE

0,61

TC 6 - Măguri Răcățău		Distanța Distance		Ziua: Leg:	
TC 6A - Overnight Parc Fermé IN		60,79 km		1	
		Viteză medie Speed average		Secțiunea: Section:	
		40,53 km/h		Timp maxim Maximum time	
DISTANCE		DIRECTION		INFORMATION	
TOTAL	PARTIAL			DISTANCE REGRESS	
10,40	0,61	31		107T	50,39
11,01	0,61	32		107P	49,78
11,75	0,74	33		107P Hostel Alpin	49,04
11,88	0,13	34		107P	48,91
12,91	1,03	35		107P	47,88

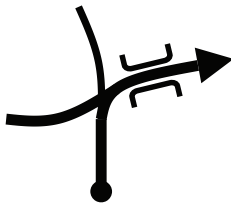












SEC 4

EMERGENCY NUMBER: +4 0744 390 019

PROXIMA NOTA
PROCH NOTE
NEXT NOTE

9,38

TC 6 - Măguri Răcățau		Distanța <i>Distance</i> 60,79 km	Ziua: <i>Leg:</i> 1
TC 6A - Overnight Parc Fermé IN			Secțiunea: <i>Section:</i> 4
		Viteză medie <i>Speed average</i> 40,53 km/h	Timp maxim <i>Maximum time</i> 1 h 30 min

DISTANCE		DIRECTION	INFORMATION	DISTANCE REGRESS
TOTAL	PARTIAL			
22,29	9,38	 36		38,50
27,95	5,66	 37	 	32,84
37,65	9,70	 38		23,14
38,41	0,76	 39	 	22,38
40,83	2,42	 40	 	19,96

SEC 4

NUMĂR DE URGENȚĂ: +4 0744 390 019

PROXIMA NOTA
PROCH NOTE
NEXT NOTE

0,63

TC 6 - Măguri Răcățau		Distanța Distance		Ziua: Leg:	
TC 6A - Overnight Parc Fermé IN		60,79 km		Secțiunea: Section: 4	
		Viteză medie Speed average		Timp maxim Maximum time	
		40,53 km/h		1 h 30 min	
DISTANCE		DIRECTION		INFORMATION	
TOTAL	PARTIAL				
41,46	0,63	41		107P	19,33
41,88	0,42	42		107P Somesu Rece	18,91
42,07	0,19	43		107P 4 Gilau 107P 	18,72
42,13	0,06	44		107P	18,66
42,86	0,73	45		107P Somesu Rece	17,93

SEC 4

EMERGENCY NUMBER: +4 0744 390 019

PROXIMA NOTA
PROCH NOTE
NEXT NOTE

1,17

TC 6 - Măguri Răcățău		Distanța Distance	Ziua: Leg:	1
TC 6A - Overnight Parc Fermé IN		60,79 km	Secțiunea: Section:	4
		Viteză medie Speed average	Timp maxim Maximum time	
		40,53 km/h	1 h 30 min	

DISTANCE		DIRECTION	INFORMATION	DISTANCE REGRESS
TOTAL	PARTIAL			
44,03	1,17	 46	 Gilau	16,76
45,87	1,84	 47	 	14,92
47,13	1,26	 48	 TH Trucks	13,66
47,34	0,21	 49	 Gilau	13,45
47,45	0,11	 50	 	13,34

SEC 4

NUMĂR DE URGENȚĂ: +4 0744 390 019

PROXIMA NOTA
PROCH NOTE
NEXT NOTE

0,96

TC 6 - Măguri Răcățau		Distanța Distance		Ziua: Leg:		
TC 6A - Overnight Parc Fermé IN		60,79 km		Secțiunea: Section: 4		
		Viteză medie Speed average		Timp maxim Maximum time		
		40,53 km/h		1 h 30 min		
DISTANCE		DIRECTION		INFORMATION		DISTANCE REGRESS
TOTAL	PARTIAL					
48,41	0,96	51		 	 Alimentare autorizată Authorized refueling	12,38
48,48	0,07	52		 	 Alimentare autorizată Authorized refueling	12,31
50,27	1,79	53				10,52
51,16	0,89	54		 Floresti		9,63
52,81	1,65	55		 	Lidl Mega Image	7,98

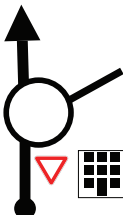


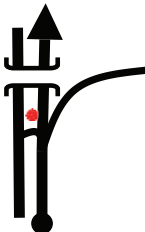


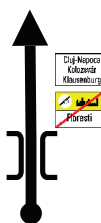



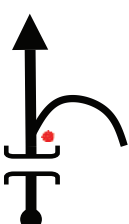

SEC 4

EMERGENCY NUMBER: +4 0744 390 019

PROXIMA NOTA
PROCH NOTE
NEXT NOTE

2,66

TC 6 - Măguri Răcătău		Distanța Distance	Ziua: Leg:	1
TC 6A - Overnight Parc Fermé IN		60,79 km	Secțiunea: Section:	4
		Viteză medie Speed average	Timp maxim Maximum time	
		40,53 km/h	1 h 30 min	

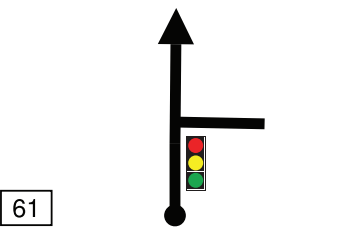
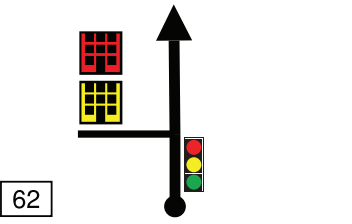


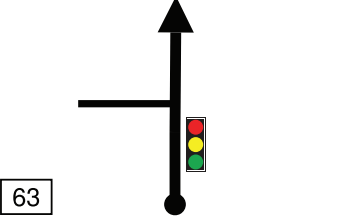

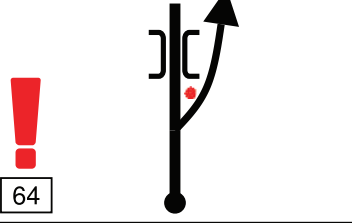




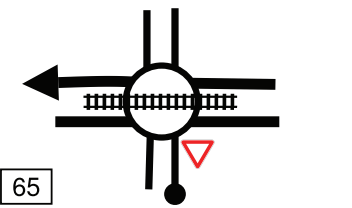
DISTANCE		DIRECTION	INFORMATION	DISTANCE REGRESS
TOTAL	PARTIAL			
55,47	2,66	 56	  Automobile Bavaria	5,32
56,41	0,94	 57	 	4,38
56,88	0,47	 58	Florești Way  Florești Cluj-Napoca Kolozsvár Klausenburg	3,91
57,16	0,28	 59	Florești Way  Autoworld Volkswagen	3,63
57,52	0,36	 60	Florești Way 	3,27

SEC 4

NUMĂR DE URGENȚĂ: +4 0744 390 019

PROXIMA NOTA
PROCH NOTE
NEXT NOTE

0,38

TC 6 - Măguri Răcățau		Distanța Distance	Ziua: Leg:	
TC 6A - Overnight Parc Fermé IN		60,79 km	1	
		Viteză medie Speed average	Secțiunea: Section:	
		40,53 km/h	4	
			Timp maxim Maximum time	
			1 h 30 min	
DISTANCE		DIRECTION	INFORMATION	DISTANCE REGRESS
TOTAL	PARTIAL			
57,90	0,38		<p>Florești Way</p>	2,89
58,14	0,24		<p>Florești Way</p> <p> Supeco</p> <p> Penny</p>	2,65
58,37	0,23		<p>Florești Way</p> <p></p> <p>Stați pe banda din dreapta! Stay in the right lane!</p>	2,42
58,46	0,09		<p></p> <p></p> <p></p> <p></p>	2,33
58,65	0,19		<p>Plopilor Str.</p>	2,14


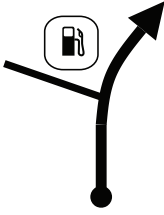


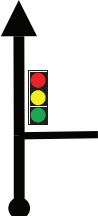
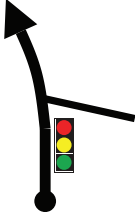
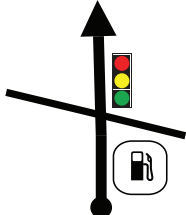

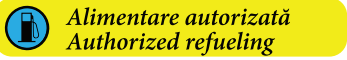
SEC 4

EMERGENCY NUMBER: +4 0744 390 019

PROXIMA NOTA
PROCH NOTE
NEXT NOTE

0,29

TC 6 - Măguri Răcătău		Distanța Distance 60,79 km	Ziua: Leg: Secțiunea: Section:	1 4
TC 6A - Overnight Parc Fermé IN			Viteză medie Speed average 40,53 km/h	Timp maxim Maximum time 1 h 30 min

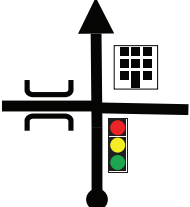

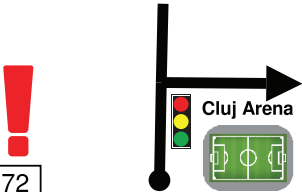
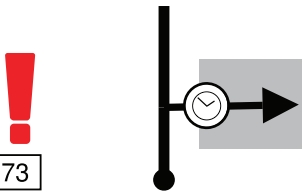

DISTANCE		DIRECTION	INFORMATION	DISTANCE REGRESS
TOTAL	PARTIAL			
58,94	0,29	 66	Plopilor Str.	1,85
59,04	0,10	 67	Plopilor Str.  DHR 	1,75
59,20	0,16	 68	Plopilor Str.	1,59
59,53	0,33	 69	Plopilor Str.	1,26
59,70	0,17	 70	Independentei Esp.  LUKOIL 	1,09

SEC 4

NUMĂR DE URGENȚĂ: +4 0744 390 019

PROXIMA NOTA
PROCH NOTE
NEXT NOTE

0,53

TC 6 - Măguri Răcățau		Distanța <i>Distance</i>		Ziua: <i>Leg:</i>		
TC 6A - Overnight Parc Fermé IN		60,79 km		1		
		Viteză medie <i>Speed average</i>		Secțiunea: <i>Section:</i>		
		40,53 km/h		4		
				Timp maxim <i>Maximum time</i>		
				1 h 30 min		
DISTANCE		DIRECTION		INFORMATION		
TOTAL	PARTIAL			DISTANCE REGRESS		
60,23	0,53	 71		Independenței Esp.  BT Arena		0,56
60,75	0,52	 72		George Coșbuc Str.		0,04
60,79	0,04	 73		Cluj Arena  TC 6A N-46°46.182' E-23°34.456' ALT: 340 m		0,00

SEC 4

EMERGENCY NUMBER: +4 0744 390 019

Parc Fermé

SEC 4

NUMĂR DE URGENȚĂ: +4 0744 390 019

TC 6A



raliul CLUJULUI

STARLUBRICANTS

POWERED BY

PMA
PRINT & SIGN

SECTION 5



21-23 Iunie 2024

Mobil 1

logitrush

GEROVITAL
DOCTOR ÎN FRUMUȘETE

PROFI
AUTO

VARTA

CELOT
LOGISTICS & TRANSPORT

VIVO!

CERT
CAMPIONATUL

A24
ASISTANȚĂ 24

TH
TRUCKS

ARENA
AMUSEMENT

OFFICE PARK

Herbalife

Empire

Coca-Cola

CRICOVA

SAFETYCAR.ro

Partenerii media

PRIMA
Sport

15

livestream

VACLUIJ TV

CLUJ TV

CLUJ TV

enterally

Rally

CLUJ TV

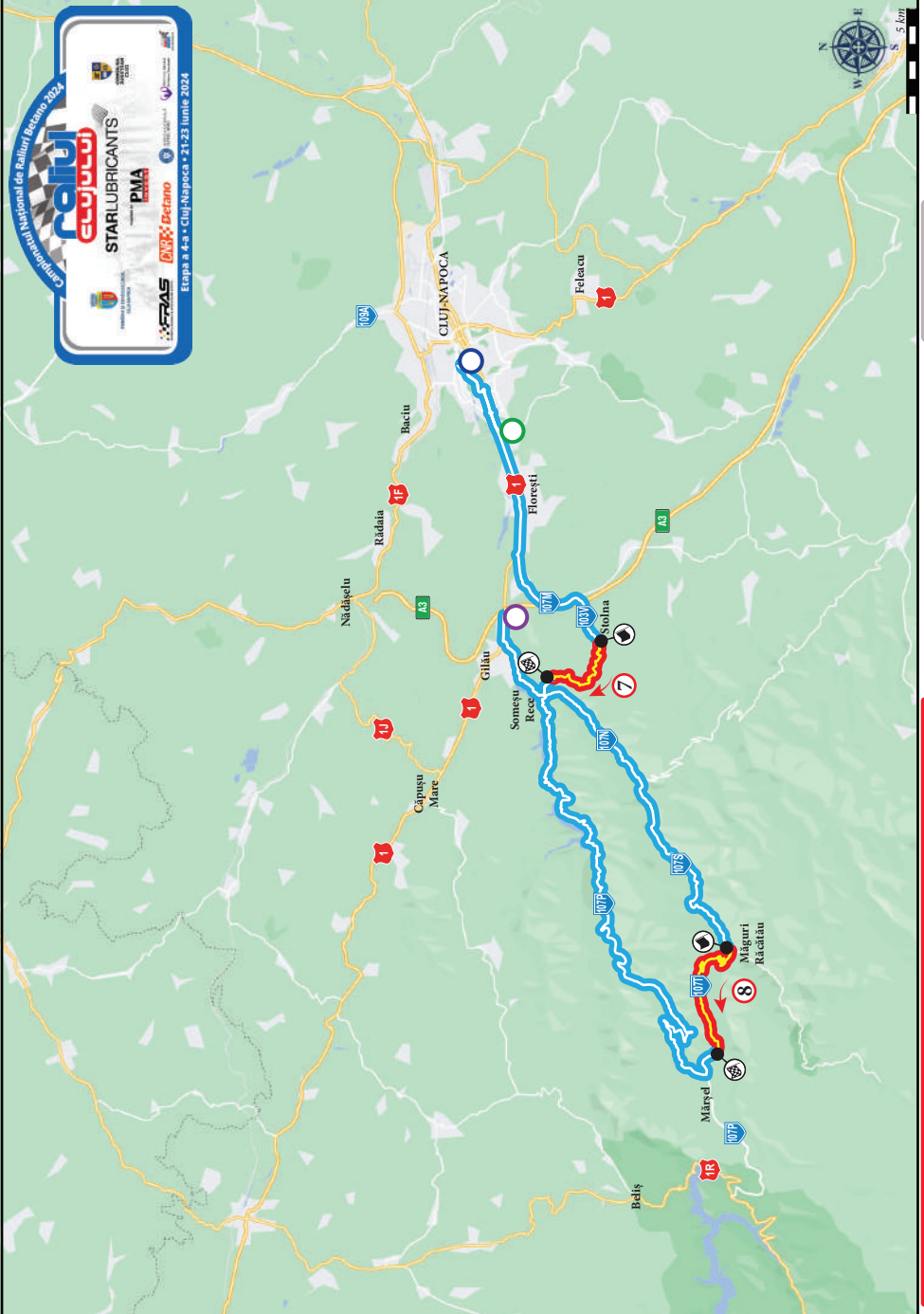
FR RALLIES

GP 24

CLUJ TV

2auto.ro

Section 5 Map



SEC 5

EMERGENCY NUMBER: +4 0744 390 019

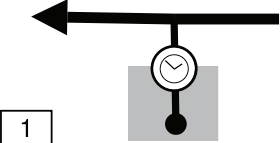

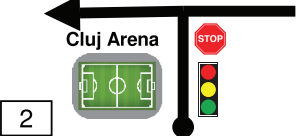
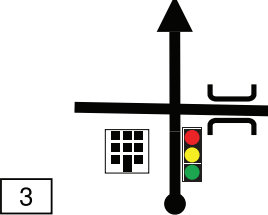

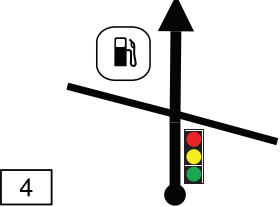


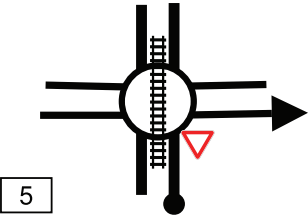
Parc Fermé

SEC 5

NUMĂR DE URGENȚĂ: +4 0744 390 019

TC 6B



TC 6B - Parc Fermé OUT		Distanța <i>Distance</i> 4,57 km	Ziua: <i>Leg:</i> 2	
TC 6C - Service IN			Secțiunea: <i>Section:</i> 5	
		Viteză medie <i>Speed average</i> 18,28 km/h	Timp permis <i>Time allowed</i> 15 min	
DISTANCE		DIRECTION	INFORMATION	DISTANCE REGRESS
TOTAL	PARTIAL			
0,00	0,00	<div style="text-align: center;">←</div>  <div style="text-align: center;">1</div>	<div style="border: 1px solid black; padding: 2px; display: inline-block;">George Coșbuc Str.</div>  TC 6B <div style="border: 1px solid black; padding: 2px; display: inline-block; margin-top: 5px;">N-46°46.182' E-23°34.456'</div> <div style="border: 1px solid black; padding: 2px; display: inline-block; margin-top: 2px;">ALT: 340 m</div>	4,57
0,03	0,03	<div style="text-align: center;">←</div>  <div style="text-align: center;">2</div>	<div style="border: 1px solid black; padding: 2px; display: inline-block;">Independenței Esp.</div>	4,54
0,54	0,51	<div style="text-align: center;">↑</div>  <div style="text-align: center;">3</div>	<div style="border: 1px solid black; padding: 2px; display: inline-block;">Independenței Esp.</div>  BT Arena	4,03
1,08	0,54	<div style="text-align: center;">↑</div>  <div style="text-align: center;">4</div>	<div style="border: 1px solid black; padding: 2px; display: inline-block;">Independenței Esp.</div>  LUKOIL <div style="background-color: yellow; padding: 2px; display: inline-block; margin-top: 5px;">  <i>Alimentare autorizată</i> <i>Authorized refueling</i> </div>	3,49
1,88	0,80	<div style="text-align: center;">↑</div>  <div style="text-align: center;">5</div>	<div style="border: 1px solid black; padding: 2px; display: inline-block;">Florești Way</div>	2,69

SEC 5

EMERGENCY NUMBER: +4 0744 390 019

PROXIMA NOTA
PROCH NOTE
NEXT NOTE

0,35

TC 6B - Parc Fermé OUT		Distanța Distance 4,57 km	Ziua: Leg: Section: 2
TC 6C - Service IN			Section: 5
		Viteză medie Speed average 18,28 km/h	Timp permis Time allowed 15 min

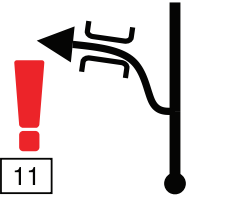
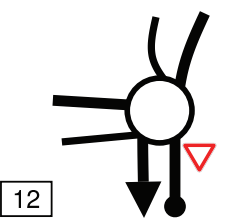
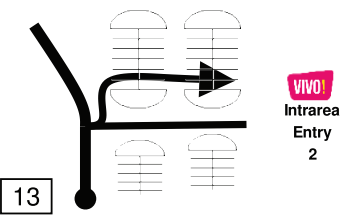
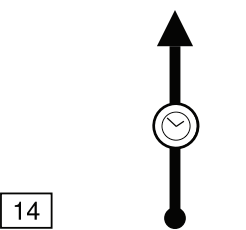

DISTANCE		DIRECTION	INFORMATION	DISTANCE REGRESS
TOTAL	PARTIAL			
2,23	0,35		Florești Way 	2,34
2,46	0,23		Florești Way Penny Supeco	2,11
2,52	0,06		Florești Way OMV Alimentare autorizată Authorized refueling	2,05
3,01	0,49		Florești Way 	1,56
3,74	0,73		Florești Way Florești	0,83

SEC 5

NUMĂR DE URGENȚĂ: +4 0744 390 019

PROXIMA NOTA
PROCH NOTE
NEXT NOTE

0,10

TC 6B - Parc Fermé OUT		Distanța <i>Distance</i> 4,57 km	Ziua: <i>Leg:</i> 2				
TC 6C - Service IN			Secțiunea: <i>Section:</i> 5				
		Viteză medie <i>Speed average</i> 18,28 km/h	Timp permis <i>Time allowed</i> 15 min				
DISTANCE		DIRECTION	INFORMATION	DISTANCE REGRESS			
TOTAL	PARTIAL						
3,84	0,10		Vivo! Cluj-Napoca	0,73			
4,36	0,52		Vivo! Cluj-Napoca	0,21			
4,52	0,16		Vivo! Cluj-Napoca	0,05			
4,57	0,05		Vivo! Cluj-Napoca  TC 6C <table border="1"> <tr> <td>N-46°45.113'</td> </tr> <tr> <td>E-23°31.901'</td> </tr> <tr> <td>ALT: 350 m</td> </tr> </table>	N-46°45.113'	E-23°31.901'	ALT: 350 m	0,00
N-46°45.113'							
E-23°31.901'							
ALT: 350 m							

SEC 5

EMERGENCY NUMBER: +4 0744 390 019

TC 6C - Service IN

TC 6D - Service OUT

Ziua: 2

Leg: 5

Secțiunea: 5

Section:

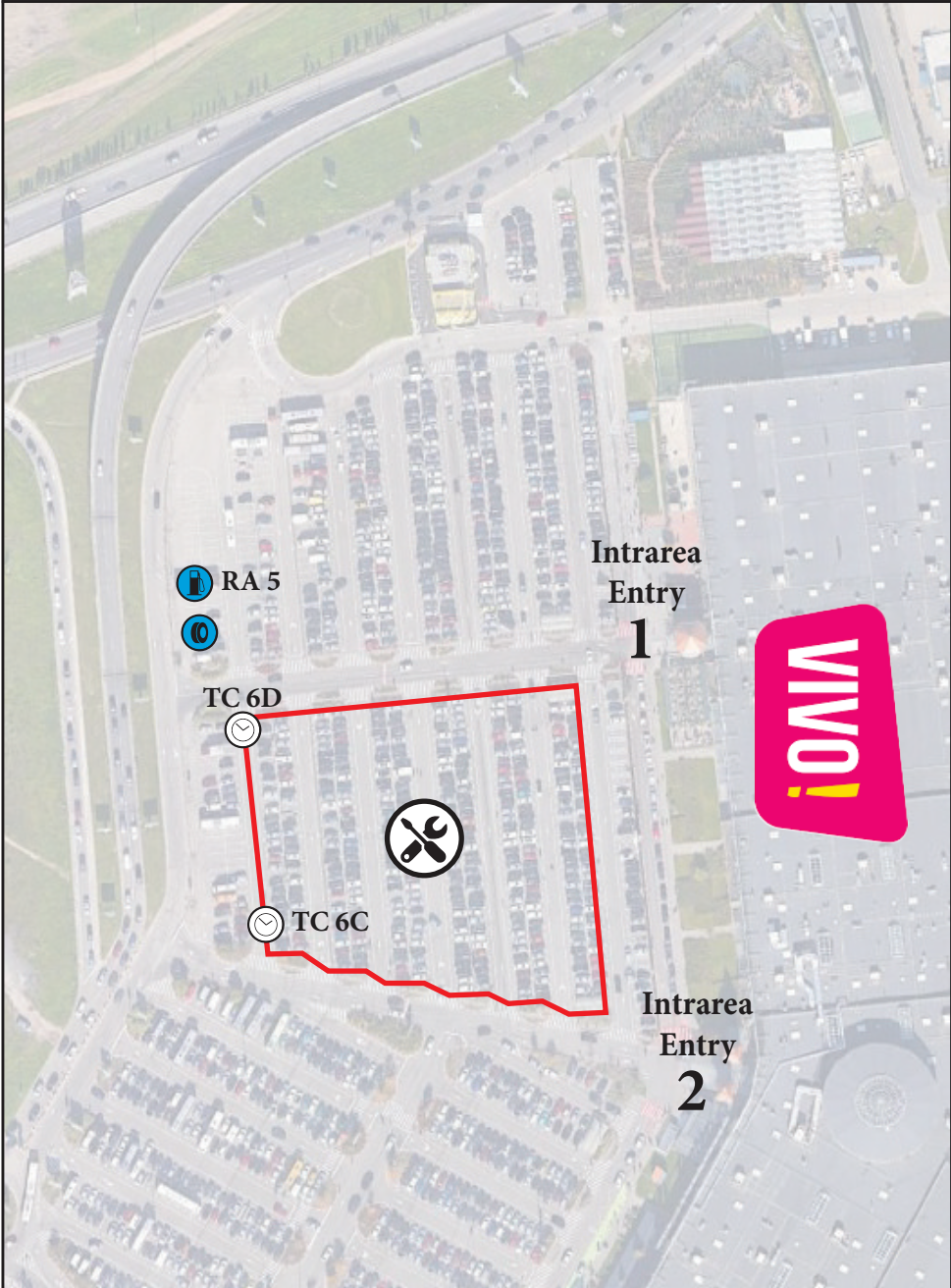
Timp permis

Time allowed

45 min

SEC 5

NUMĂR DE URGENȚĂ: +4 0744 390 019



TC 6D - Service OUT		Distanța Distance		Ziua: Leg:		
TC 7 - Stolna		16,12 km		2		
		Viteză medie Speed average		Secțiunea: Section:		
		32,24 km/h		30 min		
DISTANCE		DIRECTION		INFORMATION		DISTANCE REGRESS
TOTAL	PARTIAL					
0,00	0,00			<p>Vivo! Cluj-Napoca</p> <p>TC 6D</p> <p>Tyre Marking</p> <p>RA 5</p> <p>N-46°45.145' E-23°31.896' ALT: 350 m</p>		16,12
0,27	0,27			<p>Avram Iancu Str.</p>		15,85
0,58	0,31			<p>Florești Way</p> <p>Florești</p> <p>Cluj-Napoca Kolozsvár Klausenburg</p>		15,54
0,86	0,28			<p>Florești Way</p> <p>Autoworld Volkswagen</p>		15,26
1,21	0,35			<p>1 Decembrie 1918 Bd.</p> <p>Bucuresti Baia Mare</p> <p>Zalău</p> <p>Vivo! Cluj-Napoca</p>		14,91

SEC 5

EMERGENCY NUMBER: +4 0744 390 019

PROXIMA NOTA
PROCH NOTE
NEXT NOTE

0,26

TC 6D - Service OUT		Distanța Distance	Ziua: Leg:	2
TC 7 - Stolna		16,12 km	Secțiunea: Section:	5
		Viteză medie Speed average	Timp permis Time allowed	
		32,24 km/h	30 min	

DISTANCE		DIRECTION	INFORMATION	DISTANCE REGRESS
TOTAL	PARTIAL			
1,47	0,26		Florești Way 	14,65
1,66	0,19		Florești Way	14,46
2,28	0,62		Florești Way 	13,84
2,38	0,10		Florești Way	13,74
3,67	1,29		 	12,45

SEC 5

NUMĂR DE URGENȚĂ: +4 0744 390 019

PROXIMA NOTA
PROCH NOTE
NEXT NOTE

2,63






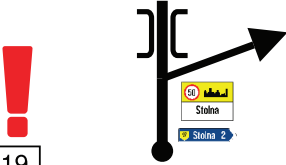





TC 6D - Service OUT		Distanța Distance		Ziua: Leg:		
TC 7 - Stolna		16,12 km		2		
		Viteză medie Speed average		Secțiunea: Section:		
		32,24 km/h		Timp permis Time allowed		
DISTANCE		DIRECTION		INFORMATION		
TOTAL	PARTIAL			DISTANCE REGRESS		
6,30	2,63			 Mega Image Lidl		9,82
7,98	1,68			 		8,14
8,32	0,34			 Alimentare autorizată Authorized refueling		7,80
8,58	0,26			 Alimentare autorizată Authorized refueling		7,54
8,85	0,27			 		7,27

SEC 5

EMERGENCY NUMBER: +4 0744 390 019

 PROXIMA NOTA
 PROCH NOTE
 NEXT NOTE

1,47

TC 6D - Service OUT		Distanța Distance		Ziua: Leg:		
TC 7 - Stolna		16,12 km		Secțiunea: 5		
		Viteză medie Speed average		Timp permis Time allowed		
		32,24 km/h		30 min		
DISTANCE		DIRECTION		INFORMATION		DISTANCE REGRESS
TOTAL	PARTIAL					
10,32	1,47	16		107M  Școala Gimnazială Luna de Sus	5,80	
10,49	0,17	17		107M	5,63	
13,40	2,91	18		107M  Luna de Sus Lóna	2,72	
13,46	0,06	19		103V  30 97 Stolna 2  50 Stolna Încălzirea anvelopelor este interzisă! Tyre warming is forbidden!	2,66	
16,12	2,66	20		103V  TC 7  Diserica de lemn Cuvioasa, Paraschiva si Sf. Nicolae N-46° 42.529' E-23° 23.740' ALT: 480 m	0,00	

SECS 5

NUMĂR DE URGENȚĂ: +4 0744 390 019

SEC 5

PS / SS 7

NUMĂR DE URGENȚĂ: +4 0744 390 019





SEC 5

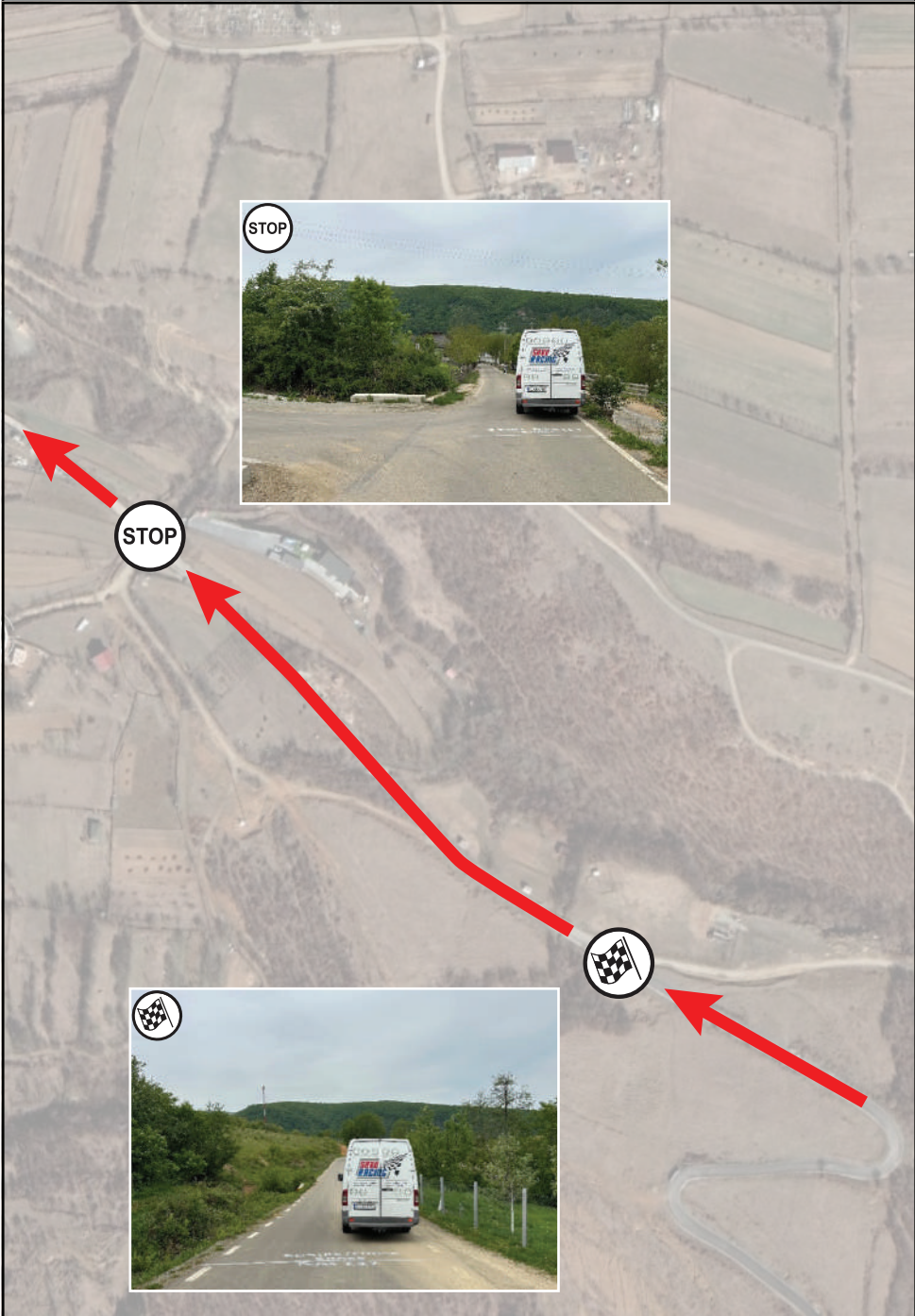
PS / SS7

EMERGENCY NUMBER: +4 0744 390 019

SEC 5

PS / SS 7

NUMĂR DE URGENȚĂ: +4 0744 390 019



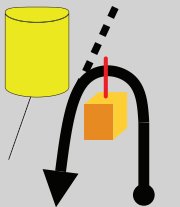


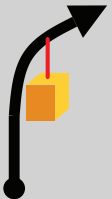

TC 7 - Stolna		Distanța Distance 24,78 km	Ziua: Leg: Sectiunea: Section:	2 5
TC 8 - Măguri Răcătău			Viteză medie Speed average 42,48 km/h	Timp permis Time allowed 35 min
Special Stage no.:	7			
Stolna 3	5,86 km			

DISTANCE		DIRECTION	INFORMATION	DISTANCE REGRESS
TOTAL	PARTIAL			
0,00	0,00	<p>1 5.86</p>		24,78
0,31	0,31	<p>2 5.55</p>		24,47
0,42	0,11	<p>3 5.44</p>		24,36
0,68	0,26	<p>4 5.18</p>		24,10
0,73	0,05	<p>5 5.13</p>		24,05

PROXIMA NOTA
PROCH NOTE
NEXT NOTE

0,33

TC 7 - Stolna		Distanța Distance 24,78 km	Ziua: Leg: Secțiunea: Section:	2 5
TC 8 - Măguri Răcățau				
Special Stage no.: 7 Stolna 3 5,86 km		Viteză medie Speed average 42,48 km/h	Timp permis Time allowed 35 min	

DISTANCE		DIRECTION	INFORMATION	DISTANCE REGRESS
TOTAL	PARTIAL			
1,06	0,33	 6 4.80	103V	23,72
1,32	0,26	 7 4.54	103V	23,46
1,72	0,40	 8 4.14	103V	23,06
2,01	0,29	 9 3.85	103V	22,77
2,05	0,04	 10 3.81	103V	22,73

SEC 5

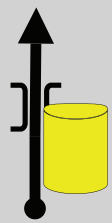

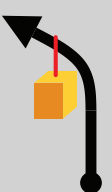








PS / SS 7

NUMĂR DE URGENȚĂ: +4 0744 390 019

PROXIMA NOTA
PROCH NOTE
NEXT NOTE

0,03

TC 7 - Stolna		Distanța Distance 24,78 km	Ziua: Leg: Sectiunea: Section:	2 5
TC 8 - Măguri Răcățau			Viteză medie Speed average 42,48 km/h	Timp permis Time allowed 35 min
Special Stage no.: 7				
Stolna 3		5,86 km		

DISTANCE		DIRECTION	INFORMATION	DISTANCE REGRESS			
TOTAL	PARTIAL						
2,08	0,03	<div style="text-align: center;">  </div> <div style="display: flex; justify-content: space-between; margin-top: 10px;"> 11 3.78 </div>	<div style="text-align: center;">  </div>	22,70			
2,19	0,11	<div style="text-align: center;">  </div> <div style="display: flex; justify-content: space-between; margin-top: 10px;"> 12 3.67 </div>	<div style="text-align: center;">  </div>	22,59			
2,22	0,03	<div style="text-align: center;">  </div> <div style="display: flex; justify-content: space-between; margin-top: 10px;"> 13 3.64 </div>	<div style="text-align: center;">  </div> <div style="text-align: center; margin-top: 10px;">  <p>RADIO 1</p> <table border="1" style="margin-left: auto; margin-right: auto;"> <tr> <td>N-46°42.713'</td> </tr> <tr> <td>E-23°22.704'</td> </tr> <tr> <td>ALT: 640 m</td> </tr> </table> </div>	N-46°42.713'	E-23°22.704'	ALT: 640 m	22,56
N-46°42.713'							
E-23°22.704'							
ALT: 640 m							
2,44	0,22	<div style="text-align: center;">  </div> <div style="display: flex; justify-content: space-between; margin-top: 10px;"> 14 3.42 </div>	<div style="text-align: center;">  </div>	22,34			
2,58	0,14	<div style="text-align: center;">  </div> <div style="display: flex; justify-content: space-between; margin-top: 10px;"> 15 3.28 </div>	<div style="text-align: center;">  </div>	22,20			

SEC 5



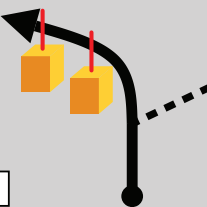
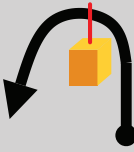
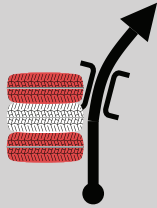
PS / SS7

EMERGENCY NUMBER: +4 0744 390 019

PROXIMA NOTA
PROCH NOTE
NEXT NOTE



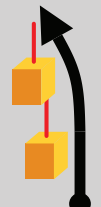
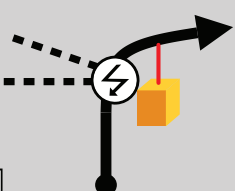

0,11

TC 7 - Stolna		Distanța Distance 24,78 km	Ziua: Leg: Sectiunea: Section:	2 5
TC 8 - Măguri Răcățau				
Special Stage no.: 7 Stolna 3 5,86 km		Viteză medie Speed average 42,48 km/h	Timp permis Time allowed 35 min	

DISTANCE		DIRECTION	INFORMATION	DISTANCE REGRESS
TOTAL	PARTIAL			
2,69	0,11	 16 3.17	103V	22,09
2,73	0,04	 17 3.13	103V	22,05
2,92	0,19	 18 2.94	103V	21,86
3,15	0,23	 19 2.71	103V	21,63
3,27	0,12	 20 2.59	103V	21,51

PROXIMA NOTA
PROCH NOTE
NEXT NOTE

0,08

TC 7 - Stolna		Distanța Distance		Ziua: Leg:		
TC 8 - Măguri Răcățau		24,78 km		2		
Special Stage no.: 7		Viteză medie Speed average		Timp permis Time allowed		
Stolna 3 5,86 km		42,48 km/h		35 min		
DISTANCE		DIRECTION		INFORMATION		DISTANCE REGRESS
TOTAL	PARTIAL					
3,35	0,08	21	 2.51	103V		21,43
3,65	0,30	22	 2.21	103V		21,13
3,74	0,09	23	 2.12	103V		21,04
3,79	0,05	24	 2.07	103V	RADIO 2 N-46° 43.058' E-23° 22.068' ALT: 640 m	20,99
4,46	0,67	25	 1.40	103V		20,32

SEC 5



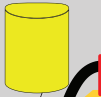



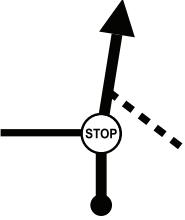
PS / SS7

EMERGENCY NUMBER: +4 0744 390 019

PROXIMA NOTA
PROCH NOTE
NEXT NOTE

0,52

TC 7 - Stolna		Distanța Distance 24,78 km	Ziua: Leg:	2
TC 8 - Măguri Răcătău			Secțiunea: Section:	5
Special Stage no.: 7		Viteză medie Speed average	Timp permis Time allowed	
Stolna 3 5,86 km		42,48 km/h	35 min	

DISTANCE		DIRECTION	INFORMATION	DISTANCE REGRESS
TOTAL	PARTIAL			
4,98	0,52	  26 0.88	103V	19,80
5,64	0,66	  27 0.22	103V	19,14
5,82	0,18	 Somesu Rece 28 0.04	103V Somesu Rece	18,96
5,86	0,04	 29 0.00	103V FINISH SS 7 N-46° 43.819' E-23° 22.305' ALT: 480 m	18,92
6,23	0,37	 30	103V STOP SS 7 N-46° 43.952' E-23° 22.091' ALT: 460 m	18,55

SEC 5

PS / SS 7

NUMĂR DE URGENȚĂ: +4 0744 390 019

PROXIMA NOTA
PROCH NOTE
NEXT NOTE

0,54

TC 7 - Stolna		Distanța Distance	Ziua: Leg:	
TC 8 - Măguri Răcătău				24,78 km
		Viteză medie Speed average	35 min Timp permis Time allowed	
DISTANCE		DIRECTION	INFORMATION	DISTANCE REGRESS
TOTAL	PARTIAL			
6,77	0,54			18,01
6,83	0,06		 	17,95
7,91	1,08		 	16,87
13,67	5,76		 	11,11
15,22	1,55		 	9,56



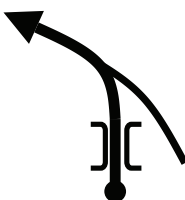



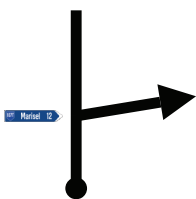





SEC 5

EMERGENCY NUMBER: +4 0744 390 019

PROXIMA NOTA
PROCH NOTE
NEXT NOTE

1,16

TC 7 - Stolna		Distanța Distance 24,78 km	Ziua: Leg:	2
TC 8 - Măguri Răcătău			Secțiunea: Section:	5
		Viteză medie Speed average 42,48 km/h	Timp permis Time allowed 35 min	

DISTANCE		DIRECTION	INFORMATION	DISTANCE REGRESS
TOTAL	PARTIAL			
		 36	 Traversează localitatea Uzina Cross the Uzina locality	
16,38	1,16	 37		8,40
22,95	6,57	 38	 Maguri-Racatau	1,83
24,53	1,58	 39	 	0,25
24,78	0,25	 40	  TC 8 <div style="border: 1px solid black; padding: 2px; width: fit-content;"> N-46°39.173' E-23°12.046' ALT: 688 m </div>	0,00

SECS 5

NUMĂR DE URGENȚĂ: +4 0744 390 019

SEC 5

PS / SS 8

NUMĂR DE URGENȚĂ: +4 0744 390 019



Comandamentul Național de Radiuri (Escaro 2014)

celjuluoi

STARLUBRICANTS

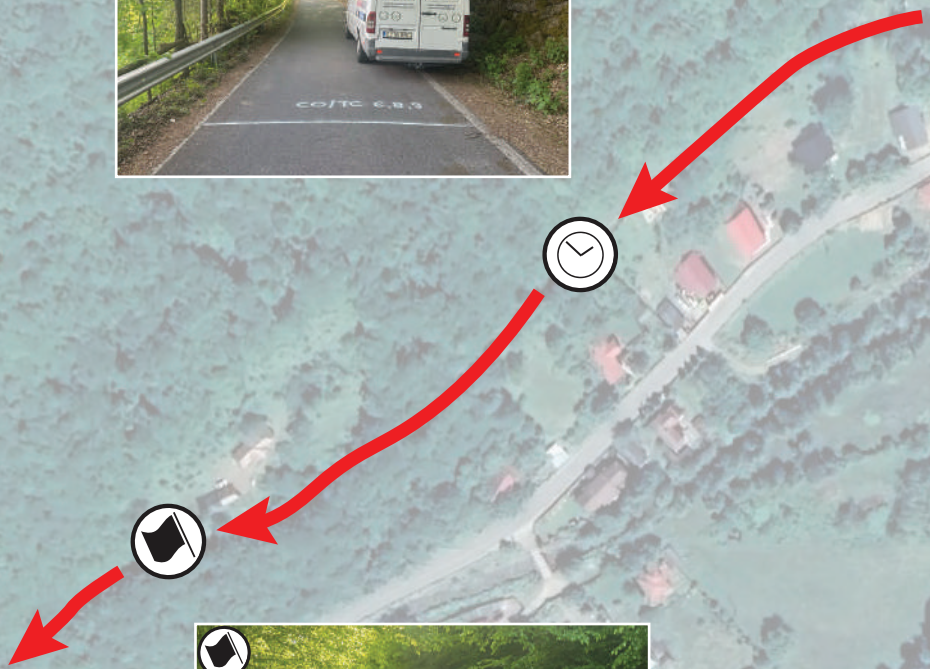
PMA

FRAS

ETAPA 8 A-B - CIUJ-NAPOCA - 21-23 Iunie 2024

DRUMUL GENERALULUI

- Special Stage
- Liaison
- Direction
- SS Tarnița
- Ambulance
- Medical Intervention Vehicle (MIV)
- Fire and Emergency Truck
- Towing Truck
- 0 (Safety)
- Salvamoto
- Time Control Point
- Start Point
- Radio Point
- Finish Point
- Stop Point



SEC 5

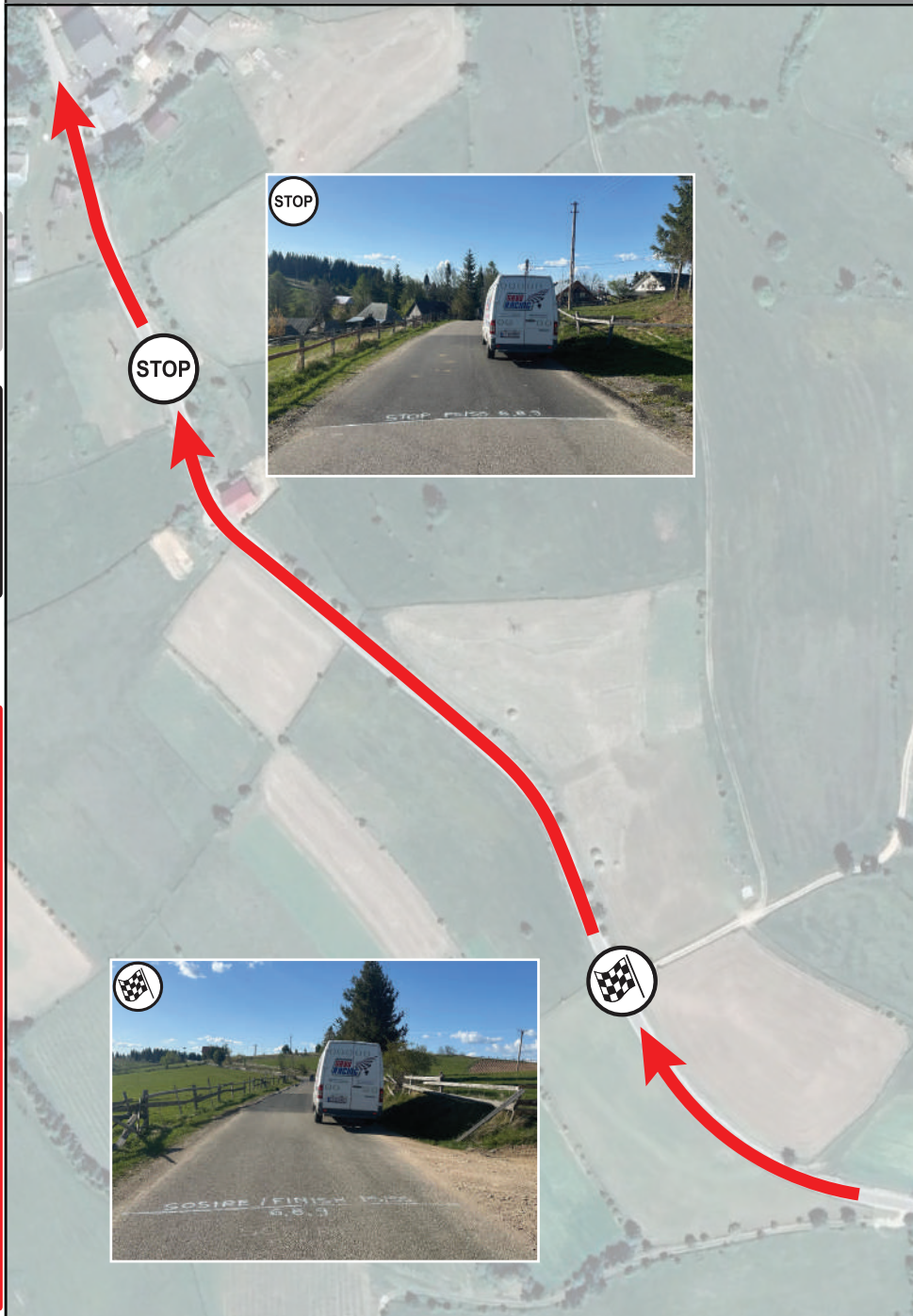
PS / SS 8

EMERGENCY NUMBER: +4 0744 390 019

SEC 5

PS / SS 8

NUMĂR DE URGENȚĂ: +4 0744 390 019



TC 8 - Măguri Răcățau		Distanța <i>Distance</i>	Ziua: 2
TC 8A - Regrouping & TZ IN (TH Trucks)		47,20 km	Leg: 5
Special Stage no.: 8		Viteză medie <i>Speed average</i>	Secțiunea: 5
Drumul Generalului 2 9,47 km		40,46 km/h	Time allowed 1 h 10 min

DISTANCE		DIRECTION	INFORMATION	DISTANCE REGRESS
TOTAL	PARTIAL			
0,00	0,00	 1	 START SS 8 <div style="border: 1px solid black; padding: 2px; width: fit-content;"> N-46°39.128' E-23°11.949' ALT: 690 m </div>	47,20
0,17	0,17	 2		47,03
0,30	0,13	 3		46,90
0,55	0,25	 4		46,65
0,90	0,35	 5		46,30

SEC 5




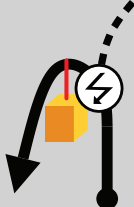

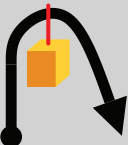
PS / SS 8

EMERGENCY NUMBER: +4 0744 390 019

PROXIMA NOTA
PROCH NOTE
NEXT NOTE

0,10

TC 8 - Măguri Răcățau		Distanța Distance	Ziua: Leg:	2
TC 8A - Regrouping & TZ IN (TH Trucks)		47,20 km	Secțiunea: Section:	5
Special Stage no.:	8	Viteză medie Speed average	Timp permis Time allowed	
Drumul Generalului 2	9,47 km	40,46 km/h	1 h 10 min	

DISTANCE		DIRECTION	INFORMATION	DISTANCE REGRESS			
TOTAL	PARTIAL						
1,00	0,10	 6 8.47	107T	46,20			
1,24	0,24	 7 8.23	107T	45,96			
1,40	0,16	 8 8.07	107T	45,80			
1,60	0,20	 9 7.87	107T  RADIO 3	45,60			
			<table border="1"> <tr> <td>N-46° 39.249'</td> </tr> <tr> <td>E-23° 11.546'</td> </tr> <tr> <td>ALT: 864 m</td> </tr> </table>	N-46° 39.249'	E-23° 11.546'	ALT: 864 m	
N-46° 39.249'							
E-23° 11.546'							
ALT: 864 m							
1,91	0,31	 10 7.56	107T	45,29			

SEC 5

PS / SS 8

NUMĂR DE URGENȚĂ: +4 0744 390 019

PROXIMA NOTA
PROCH NOTE
NEXT NOTE

0,06

TC 8 - Măguri Răcătau		Distanța <i>Distance</i>	Ziua: 2
TC 8A - Regrouping & TZ IN (TH Trucks)		47,20 km	Leg: 5
Special Stage no.: 8		Viteză medie <i>Speed average</i>	Timp permis <i>Time allowed</i>
Drumul Generalului 2 9,47 km		40,46 km/h	1 h 10 min

DISTANCE		DIRECTION	INFORMATION	DISTANCE REGRESS
TOTAL	PARTIAL			
1,97	0,06	 11 7.50	107T	45,23
2,08	0,11	 12 7.39	107T	45,12
2,44	0,36	 13 7.03	107T	44,76
2,59	0,15	 14 6.88	107T	44,61
2,78	0,19	 15 6.69	107T	44,42

SEC 5

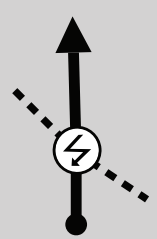




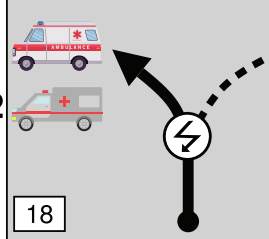


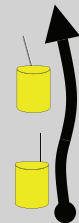



PS / SS 8

EMERGENCY NUMBER: +4 0744 390 019

PROXIMA NOTA
PROCH NOTE
NEXT NOTE

0,62

TC 8 - Măguri Răcătău		Distanța Distance	Ziua: Leg:	2
TC 8A - Regrouping & TZ IN (TH Trucks)		47,20 km	Secțiunea: Section:	5
Special Stage no.:	8	Viteză medie Speed average	Timp permis Time allowed	
Drumul Generalului 2	9,47 km	40,46 km/h	1 h 10 min	

DISTANCE		DIRECTION	INFORMATION	DISTANCE REGRESS			
TOTAL	PARTIAL						
3,40	0,62	 16 6.07	  RADIO 4 <table border="1" data-bbox="784 414 929 494"> <tr><td>N-46° 39.658'</td></tr> <tr><td>E-23° 11.492'</td></tr> <tr><td>ALT: 1023 m</td></tr> </table>	N-46° 39.658'	E-23° 11.492'	ALT: 1023 m	43,80
N-46° 39.658'							
E-23° 11.492'							
ALT: 1023 m							
4,61	1,21	 17 4.86		42,59			
4,83	0,22	 18 4.64	  RADIO 5 <table border="1" data-bbox="784 893 929 989"> <tr><td>N-46° 39.885'</td></tr> <tr><td>E-23° 11.250'</td></tr> <tr><td>ALT: 1108 m</td></tr> </table>	N-46° 39.885'	E-23° 11.250'	ALT: 1108 m	42,37
N-46° 39.885'							
E-23° 11.250'							
ALT: 1108 m							
5,12	0,29	 19 4.35		42,08			
6,63	1,51	 20 2.84		40,57			





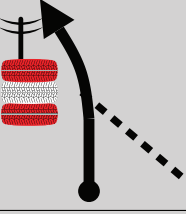
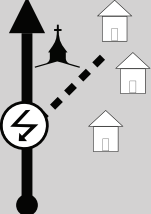

SEC 5

PS / SS 8

NUMĂR DE URGENȚĂ: +4 0744 390 019

PROXIMA NOTA
PROCH NOTE
NEXT NOTE

0,19

TC 8 - Măguri Răcătau		Distanța Distance		Ziua: Leg:		
TC 8A - Regrouping & TZ IN (TH Trucks)		47,20 km		2		
Special Stage no.: 8		Viteză medie Speed average		Timp permis Time allowed		
Drumul Generalului 2 9,47 km		40,46 km/h		1 h 10 min		
DISTANCE		DIRECTION		INFORMATION		DISTANCE REGRESS
TOTAL	PARTIAL					
6,82	0,19	21		107T  RADIO 6 N-46°39.823' E-23°09.774' ALT: 1140 m	40,38	
7,01	0,19	22		107T	40,19	
7,44	0,43	23		107T	39,76	
7,55	0,11	24		107T	39,65	
8,41	0,86	25		107T  RADIO 7 N-46°39.594' E-23°08.609' ALT: 1176 m	38,79	

SEC 5

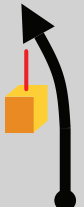

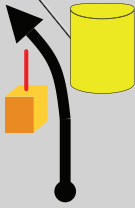



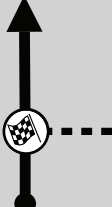





PS / SS 8

EMERGENCY NUMBER: +4 0744 390 019

PROXIMA NOTA
PROCH NOTE
NEXT NOTE



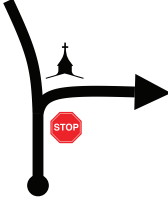

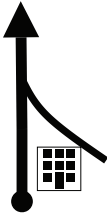






0,08

TC 8 - Măguri Răcățau		Distanța Distance	Ziua: Leg:	2
TC 8A - Regrouping & TZ IN (TH Trucks)		47,20 km	Secțiunea: Section:	5
Special Stage no.:	8	Viteză medie Speed average	Timp permis Time allowed	
Drumul Generalului 2	9,47 km	40,46 km/h	1 h 10 min	

DISTANCE		DIRECTION	INFORMATION	DISTANCE REGRESS
TOTAL	PARTIAL			
8,49	0,08	 26 0.98		38,71
8,78	0,29	 27 0.69		38,42
9,40	0,62	 28 0.07		37,80
9,47	0,07	 29 0.00	  FINISH SS 8 N-46° 39.459' E-23° 07.951' ALT: 1209 m	37,73
9,79	0,32	 30	  STOP SS 8 N-46° 39.592' E-23° 07.806' ALT: 1215 m	37,41

PROXIMA NOTA
PROCH NOTE
NEXT NOTE

0,61

TC 8 - Măguri Răcățău		Distanța Distance	Ziua: Leg:	
TC 8A - Regrouping & TZ IN (TH Trucks)		47,20 km	2	
		Viteză medie Speed average	Secțiunea: Section:	
		40,46 km/h	5	
		Timp permis Time allowed		
		1 h 10 min		
DISTANCE		DIRECTION	INFORMATION	DISTANCE REGRESS
TOTAL	PARTIAL			
10,40	0,61	 31		36,80
11,01	0,61	 32		36,19
11,75	0,74	 33	  Hostel Alpin	35,45
11,88	0,13	 34		35,32
12,91	1,03	 35		34,29

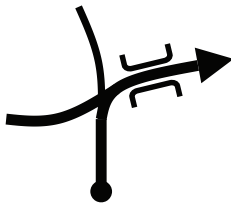












SEC 5

EMERGENCY NUMBER: +4 0744 390 019

PROXIMA NOTA
PROCH NOTE
NEXT NOTE

9,38

TC 8 - Măguri Răcățau		Distanța Distance	Ziua: 2
TC 8A - Regrouping & TZ IN (TH Trucks)		47,20 km	Leg: 5
		Viteză medie Speed average	Secțiunea: 5
		40,46 km/h	Section:
			Time allowed 1 h 10 min

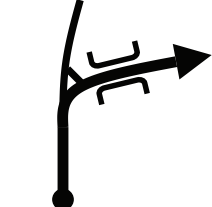

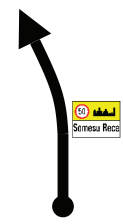


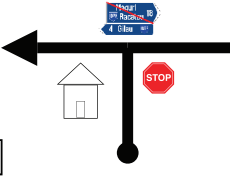





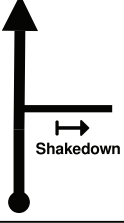




DISTANCE		DIRECTION	INFORMATION	DISTANCE REGRESS
TOTAL	PARTIAL			
22,29	9,38	 36		24,91
27,95	5,66	 37	 	19,25
37,65	9,70	 38		9,55
38,41	0,76	 39	 	8,79
40,83	2,42	 40	 	6,37

SEC 5

NUMĂR DE URGENȚĂ: +4 0744 390 019

PROXIMA NOTA
PROCH NOTE
NEXT NOTE

0,63

TC 8 - Măguri Răcățău		Distanța Distance		Ziua: Leg:	
TC 8A - Regrouping & TZ IN (TH Trucks)		47,20 km		2	
		Viteză medie Speed average		Secțiunea: Section:	
		40,46 km/h		1 h 10 min	
DISTANCE		DIRECTION	INFORMATION	DISTANCE REGRESS	
TOTAL	PARTIAL			REGRESS	
41,46	0,63	 41			5,74
41,88	0,42	 42	  Somesu Rece		5,32
42,07	0,19	 43	    		5,13
42,13	0,06	 44			5,07
42,86	0,73	 45	  Somesu Rece		4,34

SEC 5

EMERGENCY NUMBER: +4 0744 390 019

PROXIMA NOTA
PROCH NOTE
NEXT NOTE

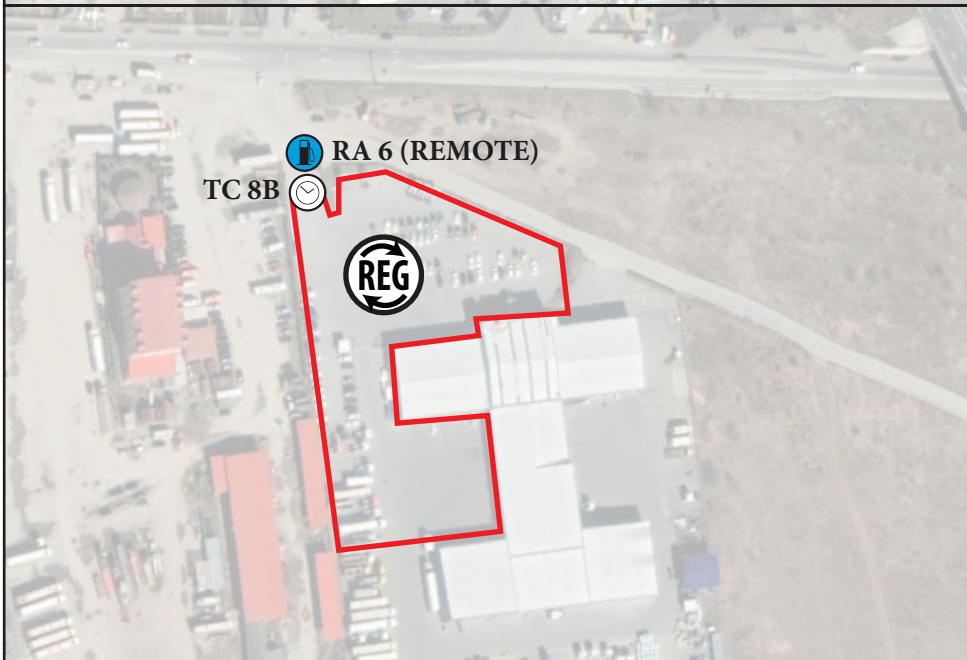
1,17

TC 8 - Măguri Răcățau		Distanța Distance		Ziua: Leg:		
TC 8A - Regrouping & TZ IN (TH Trucks)		47,20 km		2		
		Viteză medie Speed average		Secțiunea: Section:		
		40,46 km/h		Timp permis Time allowed		
				1 h 10 min		
DISTANCE		DIRECTION		INFORMATION		DISTANCE REGRESS
TOTAL	PARTIAL					
44,03	1,17					3,17
45,87	1,84					1,33
47,13	1,26					0,07
47,20	0,07					0,00
		49		N-46° 45.041' E-23° 24.784' ALT: 390 m		

SEC 5

NUMĂR DE URGENȚĂ: +4 0744 390 019

TC 8A - Regrouping & TZ IN (TH Trucks)		Ziua: 2
TC 8B - Regrouping OUT		Leg: 5
		Sectiunea: 5 Timp maxim Maximum time 30 min



SEC 5

EMERGENCY NUMBER: +4 0744 390 019

raliul CLUJULUI

STARLUBRICANTS

POWERED BY
PMA
PRINT & SIGN

SECTION 6



21-23 Iunie 2024



Partenerii media

TC 8B - Regrouping OUT		Distanța Distance		Ziua: Leg:		
TC 9 - Măguri Răcățau		32,30 km		6		
		Viteză medie Speed average		Timp permis Time allowed		
		38,76 km/h		50 min		
DISTANCE		DIRECTION		INFORMATION		DISTANCE REGRESS
TOTAL	PARTIAL					
0,00	0,00			Giălului Str. TC 8B RA 6 TH Trucks N-46°45.041' E-23°24.785' ALT: 390 m		32,30
0,72	0,72			Giălului Str. Luna de Sus Lóna		31,58
1,52	0,80					30,78
1,67	0,15					30,63
1,81	0,14					30,49







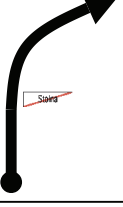



SEC 6

EMERGENCY NUMBER: +4 0744 390 019

PROXIMA NOTA
PROCH NOTE
NEXT NOTE

2,89

TC 8B - Regrouping OUT		Distanța Distance	Ziua: Leg:	2
TC 9 - Măguri Răcățau		32,30 km	Secțiunea: Section:	6
		Viteză medie Speed average	Timp permis Time allowed	
		38,76 km/h	50 min	

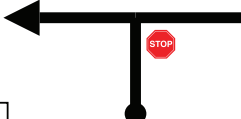

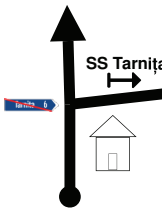




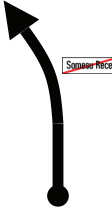









DISTANCE		DIRECTION	INFORMATION	DISTANCE REGRESS
TOTAL	PARTIAL			
4,70	2,89	 6	 27,60	
4,76	0,06	 7	 27,54	
7,42	2,66	 8	 24,88	
7,52	0,10	 9	 24,78	
13,34	5,82	 10	 18,96	

SEC 6

NUMĂR DE URGENȚĂ: +4 0744 390 019

PROXIMA NOTA
PROCH NOTE
NEXT NOTE

0,95

TC 8B - Regrouping OUT		Distanța Distance	Ziua: Leg:	
TC 9 - Măguri Răcătău		32,30 km	2 6	
		Viteză medie Speed average	38,76 km/h	
		Timp permis Time allowed		
		50 min		
DISTANCE		DIRECTION	INFORMATION	DISTANCE REGRESS
TOTAL	PARTIAL			
14,29	0,95	 11		18,01
14,34	0,05	 12	   	17,96
15,43	1,09	 13	 	16,87
21,19	5,76	 14	  	11,11
22,74	1,55	 15	 	9,56



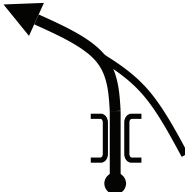



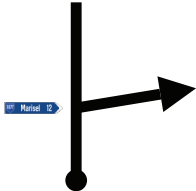





SEC 6

EMERGENCY NUMBER: +4 0744 390 019

PROXIMA NOTA
PROCH NOTE
NEXT NOTE

1,16

TC 8B - Regrouping OUT		Distanța Distance	Ziua: Leg:	2
TC 9 - Măguri Răcătău		32,30 km	Secțiunea: Section:	6
		Viteză medie Speed average	Timp permis Time allowed	
		38,76 km/h	50 min	

DISTANCE		DIRECTION	INFORMATION	DISTANCE REGRESS			
TOTAL	PARTIAL						
		 16	 Traversează localitatea Uzina Cross the Uzina locality				
23,90	1,16	 17		8,40			
30,47	6,57	 18	 Maguri-Racatau	1,83			
32,05	1,58	 19	 	0,25			
32,30	0,25	 20	  TC 9	0,00			
			<table border="1"> <tr> <td>N-46°39.173'</td> </tr> <tr> <td>E-23°12.046'</td> </tr> <tr> <td>ALT: 688 m</td> </tr> </table>	N-46°39.173'	E-23°12.046'	ALT: 688 m	
N-46°39.173'							
E-23°12.046'							
ALT: 688 m							

SEC 6

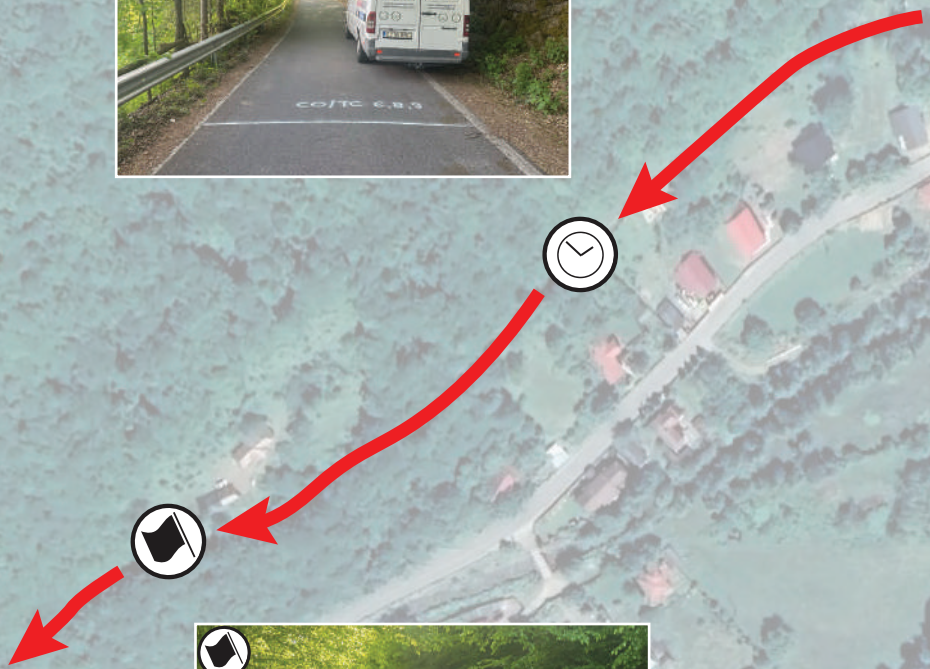
NUMĂR DE URGENȚĂ: +4 0744 390 019

SEC 6

PS / SS 9

NUMĂR DE URGENȚĂ: +4 0744 390 019





SEC 6

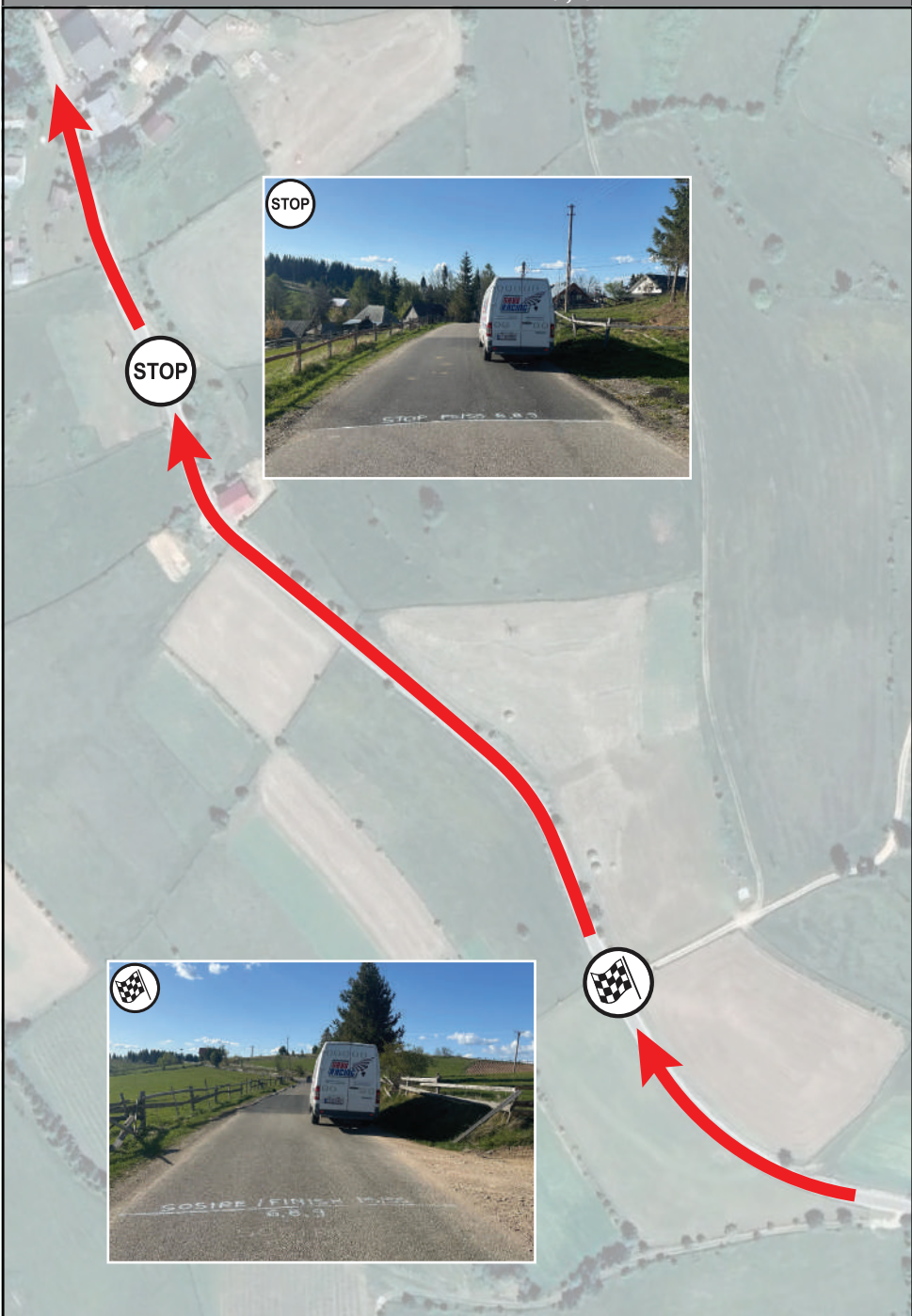
PS / SS 9

EMERGENCY NUMBER: +4 0744 390 019

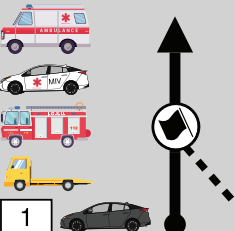


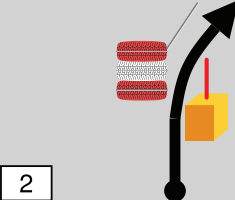

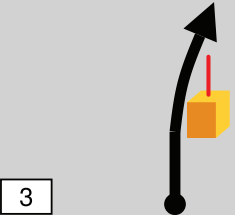

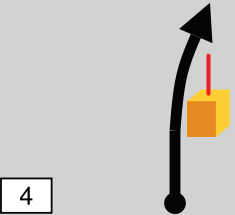

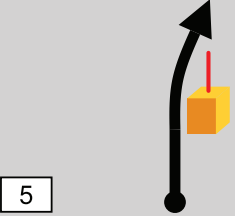

SEC 6

PS / SS 9

NUMĂR DE URGENȚĂ: +4 0744 390 019



TC 9 - Măguri Răcățău		Distanța Distance 79,22 km	Ziua: Leg: Sectiunea: Section:	2 6
TC 10 - CREIC, Cluj-Napoca			Viteză medie Speed average 43,21 km/h	Timp permis Time allowed 1 h 50 min
Special Stage no.:	9			
Drumul Generalului 3	9,47 km			

DISTANCE		DIRECTION	INFORMATION	DISTANCE REGRESS
TOTAL	PARTIAL			
0,00	0,00	 1	  START SS 9 <div style="border: 1px solid black; padding: 2px; margin-top: 5px;"> N-46°39.128' E-23°11.949' ALT: 690 m </div>	79,22
0,17	0,17	 2		79,05
0,30	0,13	 3		78,92
0,55	0,25	 4		78,67
0,90	0,35	 5		78,32

SEC 6







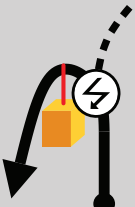


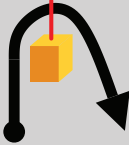

PS / SS 9

EMERGENCY NUMBER: +4 0744 390 019

PROXIMA NOTA
PROCH NOTE
NEXT NOTE

0,10

TC 9 - Măguri Răcățau		Distanța Distance	Ziua: Leg:	2
TC 10 - CREIC, Cluj-Napoca		79,22 km	Secțiunea: Section:	6
Special Stage no.:	9	Viteză medie Speed average	Timp permis Time allowed	
Drumul Generalului 3	9,47 km	43,21 km/h	1 h 50 min	

DISTANCE		DIRECTION	INFORMATION	DISTANCE REGRESS
TOTAL	PARTIAL			
1,00	0,10	 6 8.47		78,22
1,24	0,24	 7 8.23		77,98
1,40	0,16	 8 8.07		77,82
1,60	0,20	 9 7.87	  RADIO 3 N-46° 39.249' E-23° 11.546' ALT: 864 m	77,62
1,91	0,31	 10 7.56		77,31

SEC 6

PS / SS 9

NUMĂR DE URGENȚĂ: +4 0744 390 019

PROXIMA NOTA
PROCH NOTE
NEXT NOTE

0,06

TC 9 - Măguri Răcățau		Distanța Distance		Ziua: Leg:		
TC 10 - CREIC, Cluj-Napoca		79,22 km		2		
Special Stage no.: 9		Viteză medie Speed average		Secțiunea: Section:		
Drumul Generalului 3 9,47 km		43,21 km/h		Timp permis Time allowed		
1 h 50 min						
DISTANCE		DIRECTION		INFORMATION		DISTANCE REGRESS
TOTAL	PARTIAL					
1,97	0,06	11	7.50	107T		77,25
2,08	0,11	12	7.39	107T		77,14
2,44	0,36	13	7.03	107T		76,78
2,59	0,15	14	6.88	107T		76,63
2,78	0,19	15	6.69	107T		76,44

SEC 6

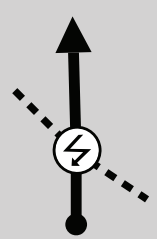




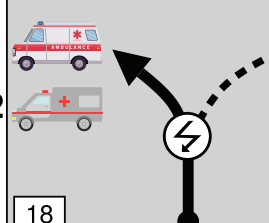






PS / SS 9

EMERGENCY NUMBER: +4 0744 390 019

PROXIMA NOTA
PROCH NOTE
NEXT NOTE

0,62

TC 9 - Măguri Răcățau		Distanța Distance	Ziua: Leg:	2
TC 10 - CREIC, Cluj-Napoca		79,22 km	Secțiunea: Section:	6
Special Stage no.:	9	Viteză medie Speed average	Timp permis Time allowed	
Drumul Generalului 3	9,47 km	43,21 km/h	1 h 50 min	

DISTANCE		DIRECTION	INFORMATION	DISTANCE REGRESS			
TOTAL	PARTIAL						
3,40	0,62	 16 6.07	  RADIO 4 <table border="1"> <tr><td>N-46° 39.658'</td></tr> <tr><td>E-23° 11.492'</td></tr> <tr><td>ALT: 1023 m</td></tr> </table>	N-46° 39.658'	E-23° 11.492'	ALT: 1023 m	75,82
N-46° 39.658'							
E-23° 11.492'							
ALT: 1023 m							
4,61	1,21	 17 4.86		74,61			
4,83	0,22	 18 4.64	  RADIO 5 <table border="1"> <tr><td>N-46° 39.885'</td></tr> <tr><td>E-23° 11.250'</td></tr> <tr><td>ALT: 1108 m</td></tr> </table>	N-46° 39.885'	E-23° 11.250'	ALT: 1108 m	74,39
N-46° 39.885'							
E-23° 11.250'							
ALT: 1108 m							
5,12	0,29	 19 4.35		74,10			
6,63	1,51	 20 2.84		72,59			

PROXIMA NOTA
PROCH NOTE
NEXT NOTE

0,19

SEC 6

PS / SS 9

NUMĂR DE URGENȚĂ: +4 0744 390 019

TC 9 - Măguri Răcătau		Distanța Distance		Ziua: Leg:	
TC 10 - CREIC, Cluj-Napoca		79,22 km		2	
Special Stage no.: 9		Viteză medie Speed average		Timp permis Time allowed	
Drumul Generalului 3 9,47 km		43,21 km/h		1 h 50 min	
DISTANCE		DIRECTION	INFORMATION	DISTANCE REGRESS	
TOTAL	PARTIAL				
6,82	0,19	<div style="border: 1px solid black; padding: 2px; display: inline-block;">21</div> <div style="text-align: right;">2.65</div>	<div style="border: 1px solid black; padding: 2px; display: inline-block;">107T</div> <div style="margin-left: 20px;">RADIO 6</div> <div style="margin-left: 100px; border: 1px solid black; padding: 2px; width: fit-content;"> N-46°39.823' E-23°09.774' ALT: 1140 m </div>	72,40	
7,01	0,19	<div style="border: 1px solid black; padding: 2px; display: inline-block;">22</div> <div style="text-align: right;">2.46</div>	<div style="border: 1px solid black; padding: 2px; display: inline-block;">107T</div>	72,21	
7,44	0,43	<div style="border: 1px solid black; padding: 2px; display: inline-block;">23</div> <div style="text-align: right;">2.03</div>	<div style="border: 1px solid black; padding: 2px; display: inline-block;">107T</div>	71,78	
7,55	0,11	<div style="border: 1px solid black; padding: 2px; display: inline-block;">24</div> <div style="text-align: right;">1.92</div>	<div style="border: 1px solid black; padding: 2px; display: inline-block;">107T</div>	71,67	
8,41	0,86	<div style="border: 1px solid black; padding: 2px; display: inline-block;">25</div> <div style="text-align: right;">1.06</div>	<div style="border: 1px solid black; padding: 2px; display: inline-block;">107T</div> <div style="margin-left: 20px;">RADIO 7</div> <div style="margin-left: 100px; border: 1px solid black; padding: 2px; width: fit-content;"> N-46°39.594' E-23°08.609' ALT: 1176 m </div>	70,81	

SEC 6

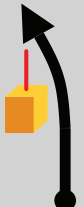

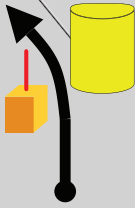



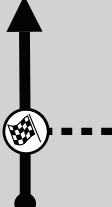





PS / SS 9

EMERGENCY NUMBER: +4 0744 390 019

PROXIMA NOTA
PROCH NOTE
NEXT NOTE

0,08

TC 9 - Măguri Răcățau		Distanța Distance	Ziua: Leg:	2
TC 10 - CREIC, Cluj-Napoca		79,22 km	Secțiunea: Section:	6
Special Stage no.:	9	Viteză medie Speed average	Timp permis Time allowed	
Drumul Generalului 3	9,47 km	43,21 km/h	1 h 50 min	

DISTANCE		DIRECTION	INFORMATION	DISTANCE REGRESS
TOTAL	PARTIAL			
8,49	0,08	 26 0.98		70,73
8,78	0,29	 27 0.69		70,44
9,40	0,62	 28 0.07		69,82
9,47	0,07	 29 0.00	  FINISH SS 9 N-46° 39.459' E-23° 07.951' ALT: 1209 m	69,75
9,79	0,32	 30	  STOP SS 9 N-46° 39.592' E-23° 07.806' ALT: 1215 m	69,43



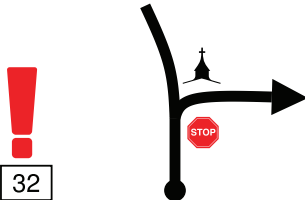

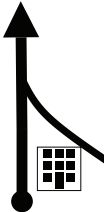






SEC 6

PS / SS 9

NUMĂR DE URGENȚĂ: +4 0744 390 019

PROXIMA NOTA
PROCH NOTE
NEXT NOTE

0,61

TC 9 - Măguri Răcățău		Distanța Distance	Ziua: Leg:	
TC 10 - CREIC, Cluj-Napoca				79,22 km
		Viteză medie Speed average	Time allowed	
		43,21 km/h	1 h 50 min	
DISTANCE		DIRECTION	INFORMATION	DISTANCE REGRESS
TOTAL	PARTIAL			
10,40	0,61	 31		68,82
11,01	0,61	 32		68,21
11,75	0,74	 33	  Hostel Alpin	67,47
11,88	0,13	 34		67,34
12,91	1,03	 35		66,31

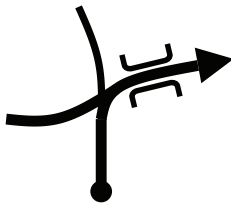












SEC 6

EMERGENCY NUMBER: +4 0744 390 019

PROXIMA NOTA
PROCH NOTE
NEXT NOTE

9,38

TC 9 - Măguri Răcățau		Distanța Distance 79,22 km	Ziua: Leg:	2
TC 10 - CREIC, Cluj-Napoca			Secțiunea: Section:	6
		Viteză medie Speed average 43,21 km/h	Timp permis Time allowed 1 h 50 min	

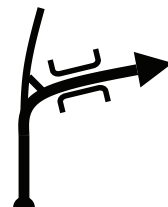




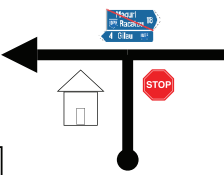




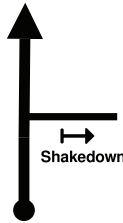




DISTANCE		DIRECTION	INFORMATION	DISTANCE REGRESS
TOTAL	PARTIAL			
22,29	9,38	 36		56,93
27,95	5,66	 37	  Marisel	51,27
37,65	9,70	 38		41,57
38,41	0,76	 39	  Somesu Cald	40,81
40,83	2,42	 40	  Somesu Cald	38,39

SEC 6

NUMĂR DE URGENȚĂ: +4 0744 390 019

PROXIMA NOTA
PROCH NOTE
NEXT NOTE

0,63

TC 9 - Măguri Răcățău		Distanța Distance 79,22 km	Ziua: Leg: Secțiunea: Section:	2 6
TC 10 - CREIC, Cluj-Napoca			Viteză medie Speed average 43,21 km/h	Timp permis Time allowed 1 h 50 min
DISTANCE		DIRECTION	INFORMATION	DISTANCE REGRESS
TOTAL	PARTIAL			
41,46	0,63	 41		37,76
41,88	0,42	 42	  Somesu Rece	37,34
42,07	0,19	 43	   	37,15
42,13	0,06	 44		37,09
42,86	0,73	 45	  Somesu Rece	36,36








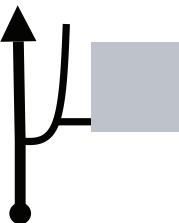






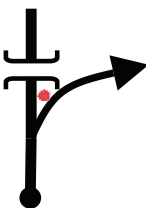



SEC 6

EMERGENCY NUMBER: +4 0744 390 019

PROXIMA NOTA
PROCH NOTE
NEXT NOTE

1,17

TC 9 - Măguri Răcățäu		Distanța Distance	Ziua: Leg:	2
TC 10 - CREIC, Cluj-Napoca		79,22 km	Secțiunea: Section:	6
		Viteză medie Speed average	Timp permis Time allowed	
		43,21 km/h	1 h 50 min	







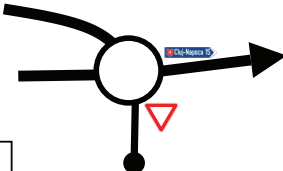






DISTANCE		DIRECTION	INFORMATION	DISTANCE REGRESS
TOTAL	PARTIAL			
44,03	1,17	 46	 	35,19
45,87	1,84	 47	  	33,35
47,13	1,26	 48	  TH Trucks	32,09
47,34	0,21	 49	 	31,88
47,45	0,11	  50	  	31,77

SEC 6

NUMĂR DE URGENȚĂ: +4 0744 390 019

PROXIMA NOTA
PROCH NOTE
NEXT NOTE

1,46

TC 9 - Măguri Răcătau		Distanța Distance		Ziua: Leg:	
TC 10 - CREIC, Cluj-Napoca		79,22 km		Secțiunea: Section:	
		Viteză medie Speed average		Timp permis Time allowed	
		43,21 km/h		1 h 50 min	
DISTANCE		DIRECTION	INFORMATION		DISTANCE REGRESS
TOTAL	PARTIAL				
48,91	1,46	 51	  Mergi pe banda din dreapta! Go to the right lane!	30,31	
58,06	9,15	 52	 	21,16	
59,50	1,44	 53	 	19,72	
		 54	 Traversează localitățile Mera și Rădaia Cross the Mera and Rădaia localities		
66,96	7,46	 55	 Baciu Kisbács	12,26	

SEC 6

EMERGENCY NUMBER: +4 0744 390 019

PROXIMA NOTA
PROCH NOTE
NEXT NOTE

2,55

TC 9 - Măguri Răcățau		Distanța Distance 79,22 km	Ziua: Leg:	2
TC 10 - CREIC, Cluj-Napoca			Viteză medie Speed average 43,21 km/h	Secțiunea: Section:
			Timp permis Time allowed	1 h 50 min

DISTANCE		DIRECTION	INFORMATION	DISTANCE REGRESS
TOTAL	PARTIAL			
69,51	2,55	 56	Baciului Way 	9,71
69,62	0,11	 57	Baciului Way 	9,60
70,74	1,12	 58	Baciului Way 	8,48
71,34	0,60	 59	Corneliu Coposu Str. 	7,88
73,12	1,78	 60	Giordano Bruno Str. 	6,10

SEC 6

NUMĂR DE URGENȚĂ: +4 0744 390 019

PROXIMA NOTA
PROCH NOTE
NEXT NOTE

0,11

TC 9 - Măguri Răcățau		Distanța Distance	Ziua: Leg:	
TC 10 - CREIC, Cluj-Napoca				79,22 km
		Viteză medie Speed average	Timp permis Time allowed	
		43,21 km/h	1 h 50 min	
DISTANCE		DIRECTION	INFORMATION	DISTANCE REGRESS
TOTAL	PARTIAL			
73,23	0,11	<p>61</p>	<p>Maramureșului Str.</p> <p>Baia Mare Bistrița Dej</p> <p>Cluj Innovation Park →</p>	5,99
73,60	0,37	<p>62</p>	<p>Maramureșului Str.</p>	5,62
74,20	0,60	<p>63</p>	<p>Maramureșului Str.</p>	5,02
75,00	0,80	<p>64</p>	<p>Oășului Str.</p> <p>Bistrița Baia Mare Aeroport Cluj</p>	4,22
75,74	0,74	<p>65</p>	<p>Oășului Str.</p> <p>Chinteni Baia Mare Bistrița București</p> <p>Brutărie Patiserie</p>	3,48









SEC 6

EMERGENCY NUMBER: +4 0744 390 019

PROXIMA NOTA
PROCH NOTE
NEXT NOTE

2,77

TC 9 - Măguri Răcățau		Distanța Distance 79,22 km	Ziua: Leg:	2
TC 10 - CREIC, Cluj-Napoca			Secțiunea: Section:	6
		Viteză medie Speed average 43,21 km/h	Timp permis Time allowed 1 h 50 min	

DISTANCE		DIRECTION	INFORMATION	DISTANCE REGRESS
TOTAL	PARTIAL			
78,51	2,77	 	<p>Oășului Str.</p> 	0,71
78,87	0,36	 	<p>Tiberiu Popoviciu Str.</p>	0,35
79,22	0,35	 	<p>Tiberiu Popoviciu Str.</p>  <p>TC 10</p> <p>N-46° 49.226' E-23° 35.427' ALT: 410 m</p>	0,00

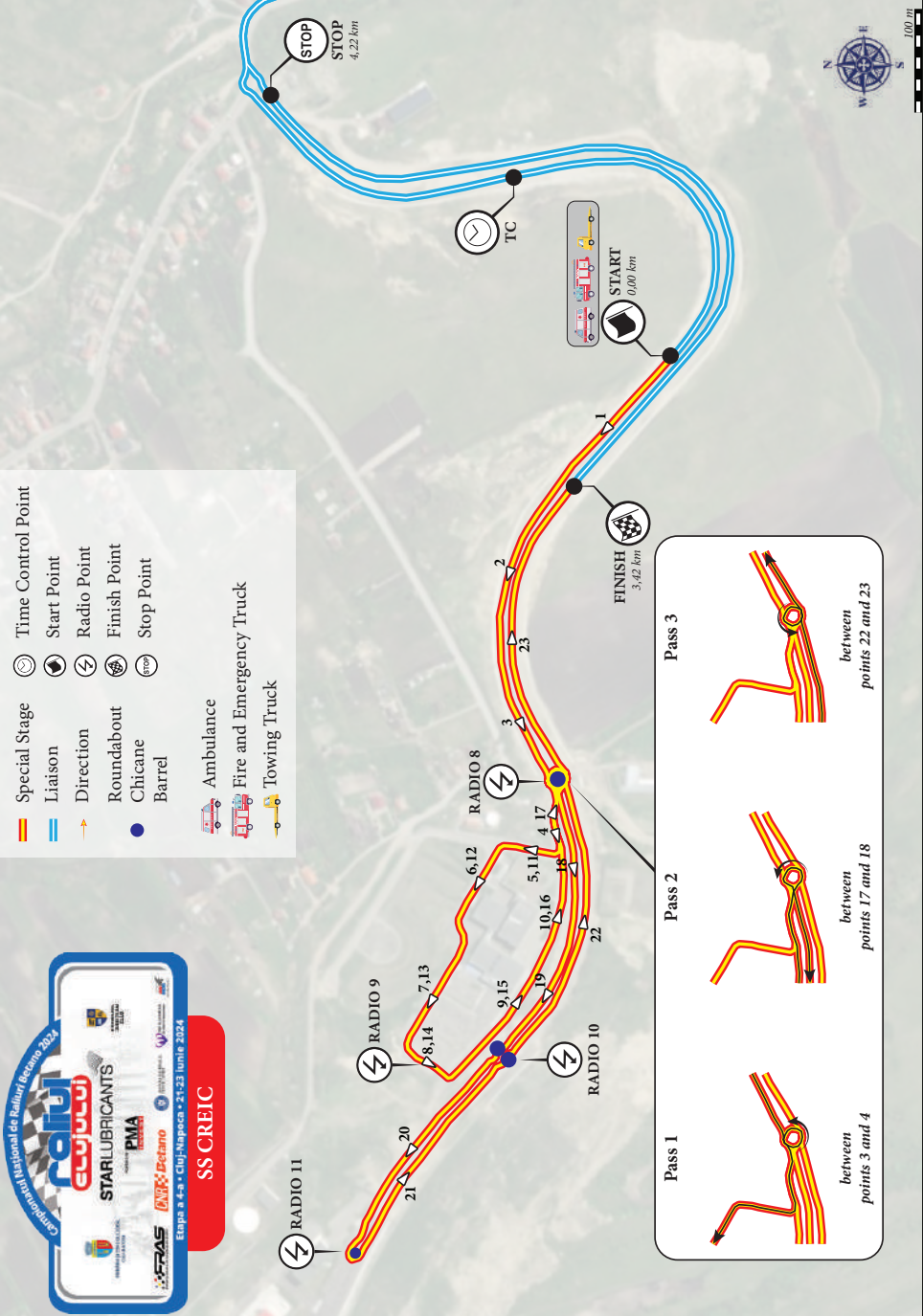
SEC 6

NUMĂR DE URGENȚĂ: +4 0744 390 019

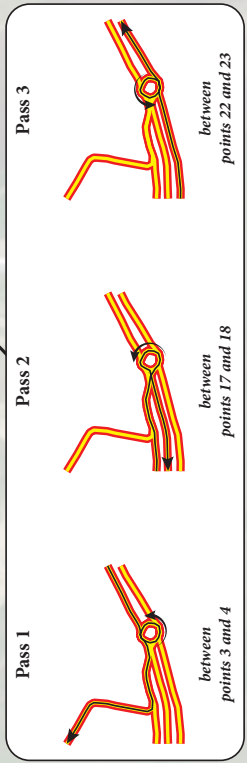
SEC 6

PS / SS 10

NUMĂR DE URGENȚĂ: +4 0744 390 019

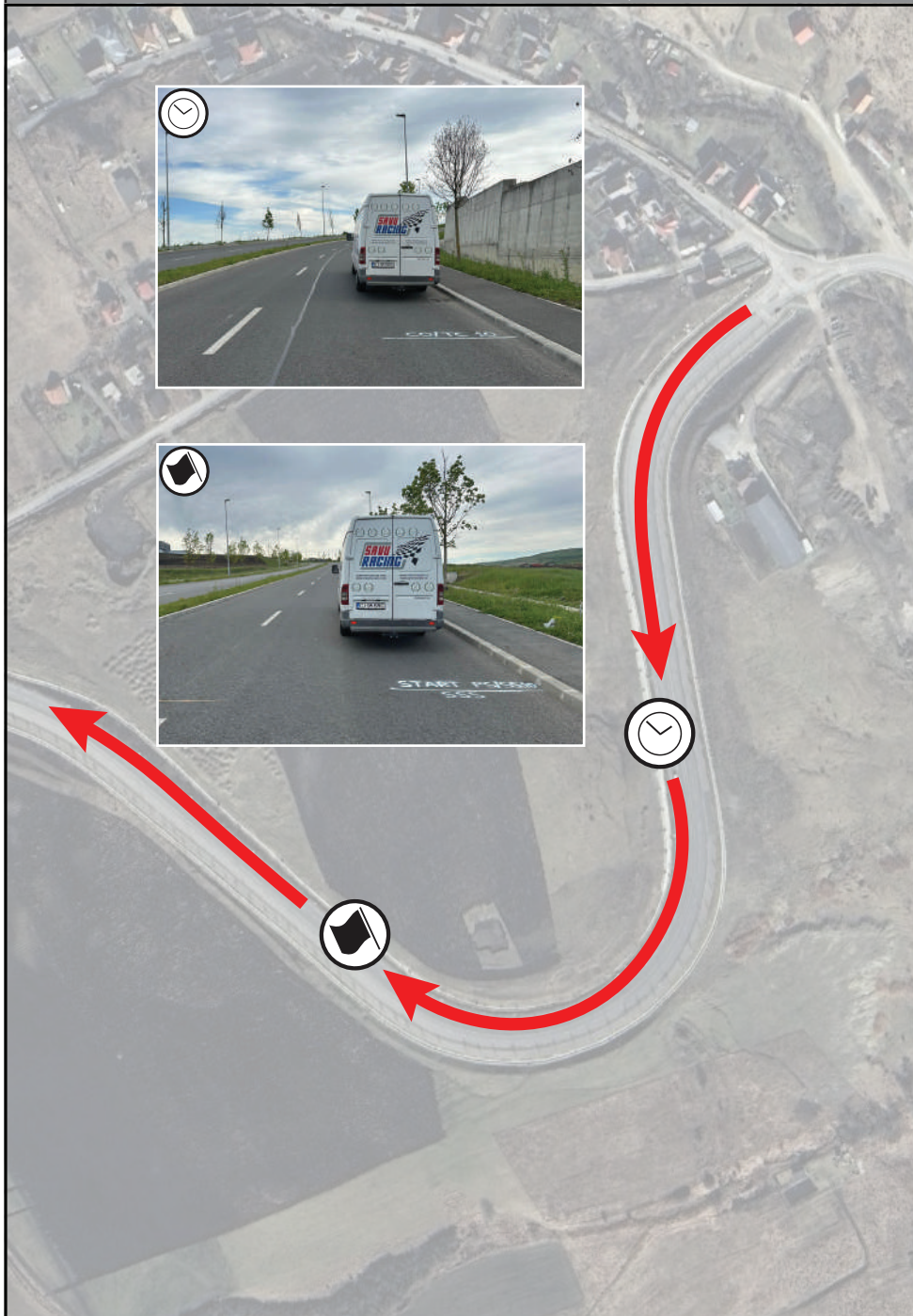


- Special Stage
- Liaison
- Direction
- Roundabout
- Chicane
- Barrel
- Time Control Point
- Start Point
- Radio Point
- Finish Point
- Stop Point
- Ambulance
- Fire and Emergency Truck
- Towing Truck



Logos of sponsors: Castrol, Starlubricants, PMA, FRAS, and others. Text: "Campionatul Național de Raliuri (Secoare 2024) Etapa 4-5 x Cluj-Napoca • 21-23 Iunie 2024".

SS CREIC



SEC 6

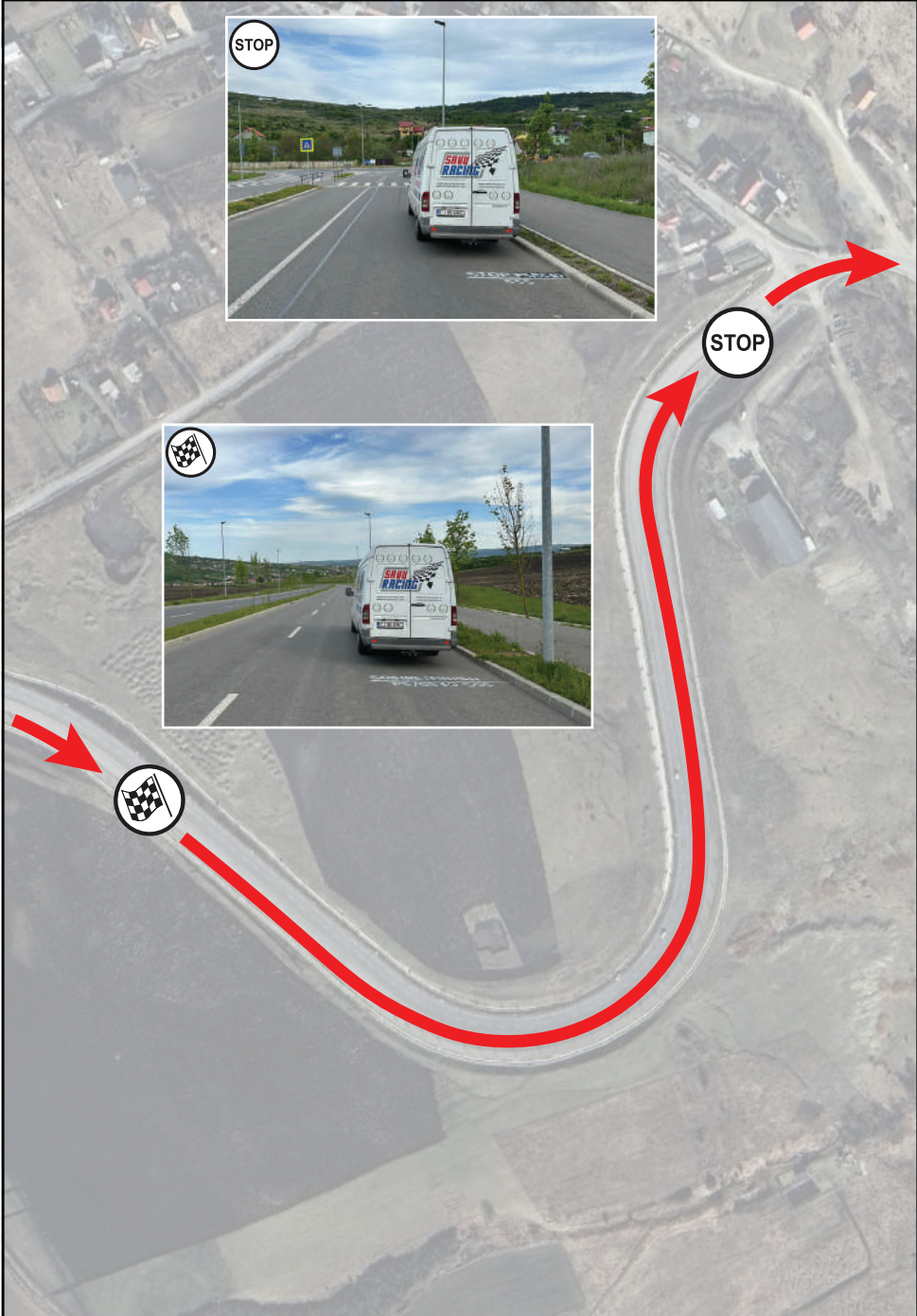
PS / SS 10





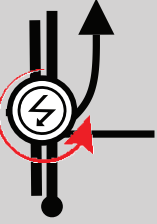


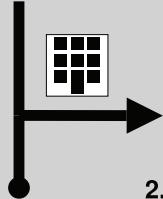


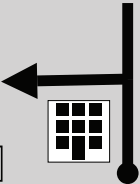




EMERGENCY NUMBER: +4 0744 390 019

SEC 6

PS / SS 10

NUMĂR DE URGENȚĂ: +4 0744 390 019



TC 10 - CREIC, Cluj-Napoca		Distanța Distance	Ziua: Leg:	
TC 10A - Technical Zone IN		16,78 km	2	
Special Stage no.: 10		Viteza medie Speed average	Secțiunea: Section:	
SS CREIC 3,42 km		33,56 km/h	6	
		Viteza medie Speed average	Time permis Time allowed	
		33,56 km/h	30 min	
DISTANCE		DIRECTION	INFORMATION	DISTANCE REGRESS
TOTAL	PARTIAL			
0,00	0,00	  <p>1 3.42</p>	Tiberiu Popoviciu Str.  START SS 10 N-46°49.150' E-23°35.283' ALT: 427 m	16,78
0,49	0,49	  <p>2 2.93</p>	Tiberiu Popoviciu Str. Întoarcere în jurul sensului giratoriu! Turn around the roundabout!  RADIO 8 N-46°49.217' E-23°34.951' ALT: 453 m	16,29
0,61	0,12	  <p>3 2.81</p>	 CREIC 16,17	
0,67	0,06	  <p>4 2.75</p>	 CREIC 16,11	
0,93	0,26	  <p>5 2.49</p>	 RADIO 9 N-46°49.284' E-23°34.733' ALT: 470 m	15,85

SEC 6

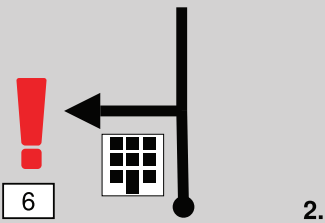

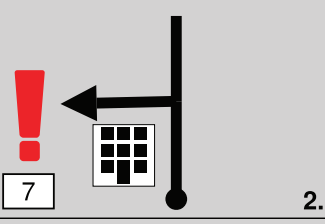

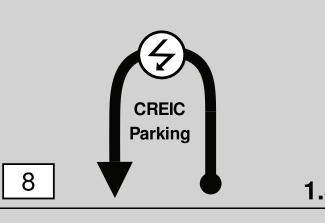

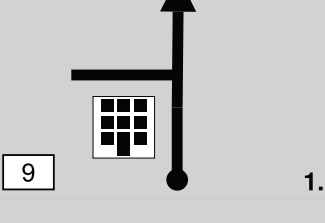

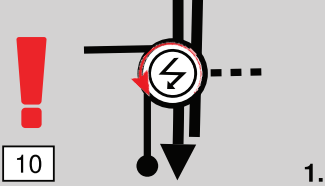

PS / SS 10

EMERGENCY NUMBER: +4 0744 390 019

 PROXIMA NOTA
 PROCH NOTE
 NEXT NOTE

0,29

TC 10 - CREIC, Cluj-Napoca		Distanța Distance	Ziua: Leg:	2
TC 10A - Technical Zone IN		16,78 km	Secțiunea: Section:	6
Special Stage no.:	10	Viteză medie Speed average	Timp permis Time allowed	
SS CREIC	3,42 km	33,56 km/h	30 min	

DISTANCE		DIRECTION	INFORMATION	DISTANCE REGRESS
TOTAL	PARTIAL			
1,22	0,29	 2.20	 CREIC	15,56
1,27	0,05	 2.15	 CREIC	15,51
1,53	0,26	 1.89	 RADIO 9 N-46° 49.284' E-23° 34.733' ALT: 470 m	15,25
1,81	0,28	 1.61	 CREIC	14,97
1,88	0,07	 1.54	Tiberiu Popoviciu Str. Întoarcere în jurul sensului giratoriu! Turn around the roundabout!  RADIO 8 N-46° 49.212' E-23° 34.941' ALT: 450 m	14,90











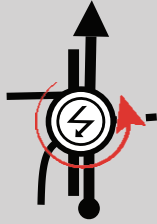



SEC 6

PS / SS 10

NUMĂR DE URGENȚĂ: +4 0744 390 019

PROXIMA NOTA
PROCH NOTE
NEXT NOTE

0,35

TC 10 - CREIC, Cluj-Napoca		Distanța Distance		Ziua: Leg:		
TC 10A - Technical Zone IN		16,78 km		2		
Special Stage no.: 10		Viteză medie Speed average		Timp permis Time allowed		
SS CREIC 3,42 km		33,56 km/h		30 min		
DISTANCE		DIRECTION		INFORMATION		DISTANCE REGRESS
TOTAL	PARTIAL					
2,23	0,35	11	  1.19	Tiberiu Popoviciu Str.  RADIO 10 CHICANE! N-46°49.245' E-23°34.735' ALT: 473 m	14,55	
2,49	0,26	12	  0.93	Tiberiu Popoviciu Str.  RADIO 11 N-46°49.322' E-23°34.577' ALT: 488 m	14,29	
2,74	0,25	13	  0.68	Tiberiu Popoviciu Str.  RADIO 10 CHICANE! N-46°49.241' E-23°34.735' ALT: 470 m	14,04	
3,04	0,30	14	  0.38	Tiberiu Popoviciu Str. Întoarcere în jurul sensului giratoriu! Turn around the roundabout!  RADIO 8 N-46°49.207' E-23°34.947' ALT: 450 m	13,74	
3,42	0,38	15	 0.00	Tiberiu Popoviciu Str.  FINISH SS 10 N-46°49.204' E-23°35.181' ALT: 435 m	13,36	

SEC 6



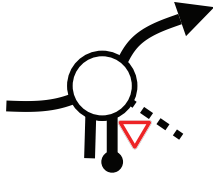
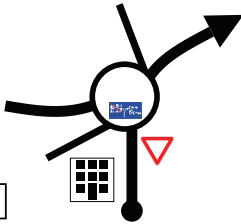


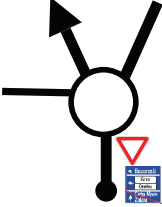

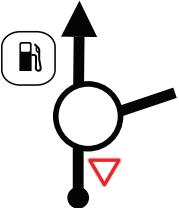



PS / SS 10

EMERGENCY NUMBER: +4 0744 390 019

PROXIMA NOTA
PROCH NOTE
NEXT NOTE

0,80

TC 10 - CREIC, Cluj-Napoca		Distanța Distance	Ziua: Leg:	2
TC 10A - Technical Zone IN		16,78 km	Secțiunea: Section:	6
		Viteză medie Speed average	Timp permis Time allowed	
		33,56 km/h	30 min	

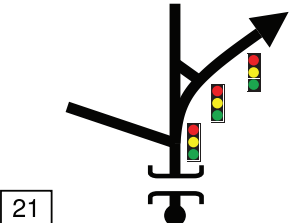
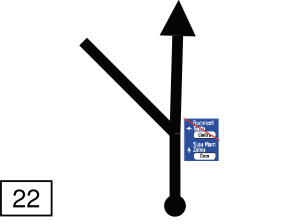

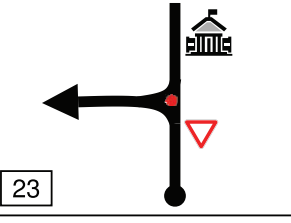

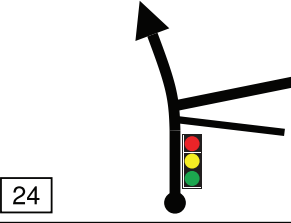
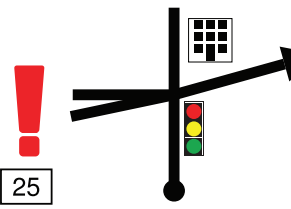

DISTANCE		DIRECTION	INFORMATION	DISTANCE REGRESS
TOTAL	PARTIAL			
4,22	0,80	 16	Tiberiu Popoviciu Str.  STOP SS 10 N-46° 49.353' E-23° 35.463' ALT: 393 m	12,56
4,27	0,05	 17	Oașului Str.	12,51
7,37	3,10	 18	Oașului Str.   Brutărie Patiserie	9,41
8,11	0,74	 19	Oașului Str. 	8,67
8,90	0,79	 20	Oașului Str.    <i>Alimentare neautorizată Unauthorised refueling</i>	7,88

SEC 6

NUMĂR DE URGENȚĂ: +4 0744 390 019

PROXIMA NOTA
PROCH NOTE
NEXT NOTE

0,31

TC 10 - CREIC, Cluj-Napoca		Distanța Distance 16,78 km	Ziua: Leg:	2
TC 10A - Technical Zone IN			Viteză medie Speed average 33,56 km/h	Secțiunea: Section:
		Timp permis Time allowed 30 min		
DISTANCE		DIRECTION	INFORMATION	DISTANCE REGRESS
TOTAL	PARTIAL			
9,21	0,31		<p>Căii Ferate Str.</p>	7,57
9,34	0,13		<p>Căii Ferate Str.</p> 	7,44
9,87	0,53		<p>Horea Str.</p> <p>← Sala Polivalenta Cluj Arena</p> <p> Gara Railway station</p>	6,91
10,90	1,03		<p>Horea Str.</p>	5,88
11,04	0,14		<p>George Barițiu Str.</p> <p> Banca Transilvania Transilvania Bank</p>	5,74

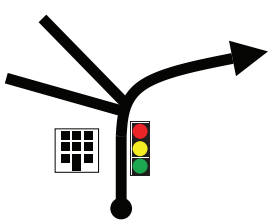

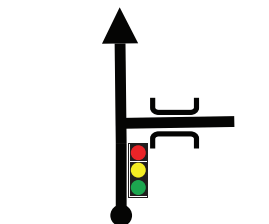
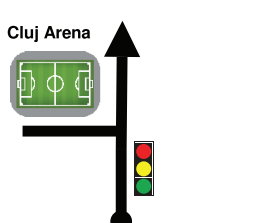


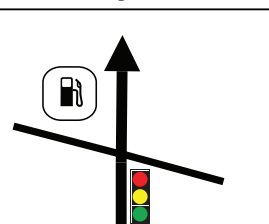


SEC 6

EMERGENCY NUMBER: +4 0744 390 019

PROXIMA NOTA
PROCH NOTE
NEXT NOTE

0,35

TC 10 - CREIC, Cluj-Napoca		Distanța Distance	Ziua: Leg:	2
TC 10A - Technical Zone IN		16,78 km	Secțiunea: Section:	6
		Viteză medie Speed average	Timp permis Time allowed	
		33,56 km/h	30 min	

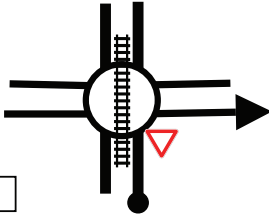
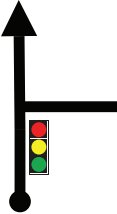
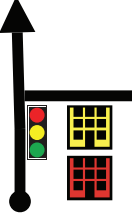







DISTANCE		DIRECTION	INFORMATION	DISTANCE REGRESS
TOTAL	PARTIAL			
11,39	0,35	 26	Emil Isac Str.  Humana	5,39
11,92	0,53	 27	Independentei Esp.	4,86
12,22	0,30	Cluj Arena  28	Independentei Esp.	4,56
12,74	0,52	 29	Independentei Esp.  BT Arena	4,04
13,28	0,54	 30	Independentei Esp.  LUKOIL  Alimentare autorizată Authorized refueling	3,50

SEC 6

NUMĂR DE URGENȚĂ: +4 0744 390 019

PROXIMA NOTA
PROCH NOTE
NEXT NOTE

0,80

TC 10 - CREIC, Cluj-Napoca		Distanța <i>Distance</i>		Ziua: <i>Leg:</i>			
TC 10A - Technical Zone IN		16,78 km		2			
		Viteză medie <i>Speed average</i>		Secțiunea: <i>Section:</i>			
		33,56 km/h		Timp permis <i>Time allowed</i>			
30 min							
DISTANCE		DIRECTION		INFORMATION		DISTANCE REGRESS	
TOTAL	PARTIAL						
14,08	0,80	 31		Florești Way		2,70	
14,43	0,35	 32		Florești Way		2,35	
14,66	0,23	 33		Florești Way  Penny  Supeco		2,12	
14,72	0,06	 34		Florești Way   OMV  Alimentare autorizată Authorized refueling		2,06	
15,21	0,49	 35		Florești Way		1,57	

SEC 6

EMERGENCY NUMBER: +4 0744 390 019

PROXIMA NOTA
PROCH NOTE
NEXT NOTE

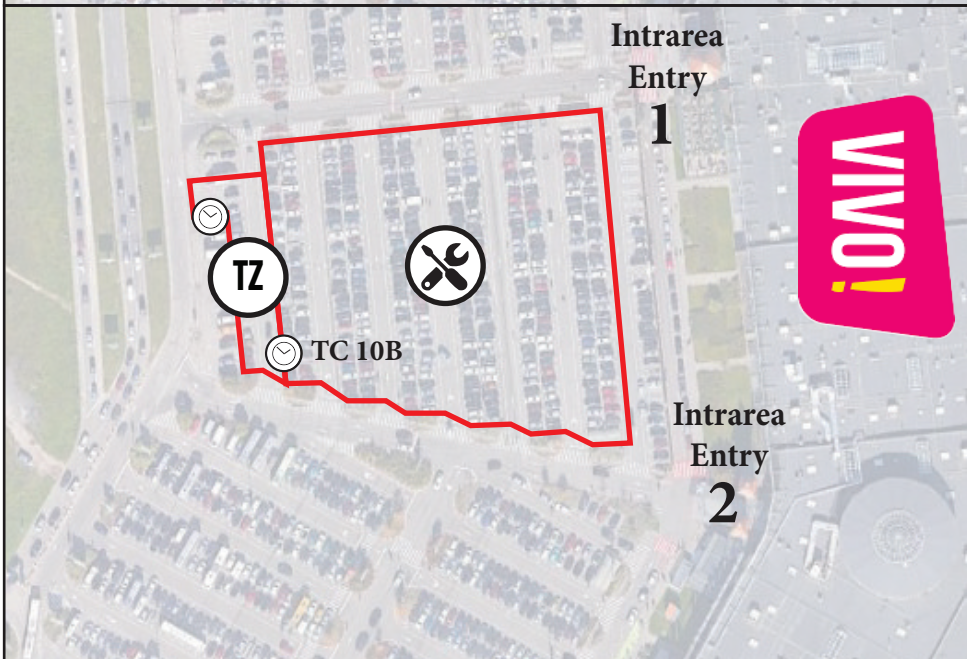
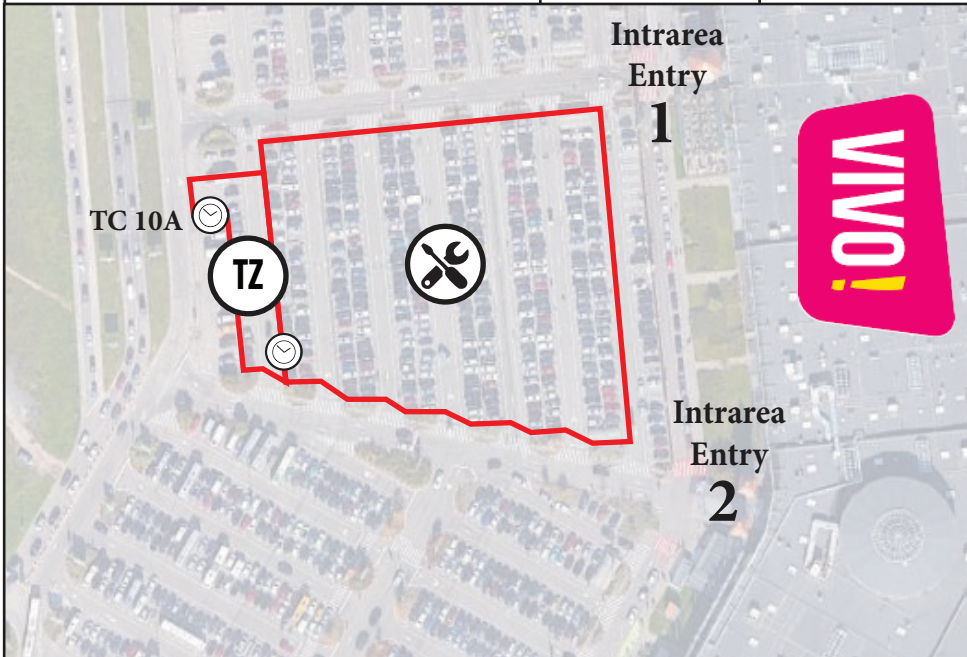
0,73

TC 10 - CREIC, Cluj-Napoca		Distanța Distance		Ziua: Leg:	2
TC 10A - Technical Zone IN		16,78 km		Secțiunea: Section:	6
		Viteză medie Speed average		Timp permis Time allowed	
		33,56 km/h		30 min	
DISTANCE		DIRECTION	INFORMATION	DISTANCE REGRESS	
TOTAL	PARTIAL				
15,94	0,73	 36		0,84	
16,04	0,10	 37	Vivo! Cluj-Napoca	0,74	
16,56	0,52	 38	Vivo! Cluj-Napoca	0,22	
16,72	0,16	 39	Vivo! Cluj-Napoca	0,06	
16,78	0,06	 40		0,00	

SEC 6

NUMĂR DE URGENȚĂ: +4 0744 390 019

TC 10A - Technical Zone IN	Ziua: Leg:	2
TC 10B - Technical Zone OUT / Service IN	Secțiunea: Section:	6
		Timp permis Time allowed 10 min



TC 10B - Technical Zone OUT / Service IN

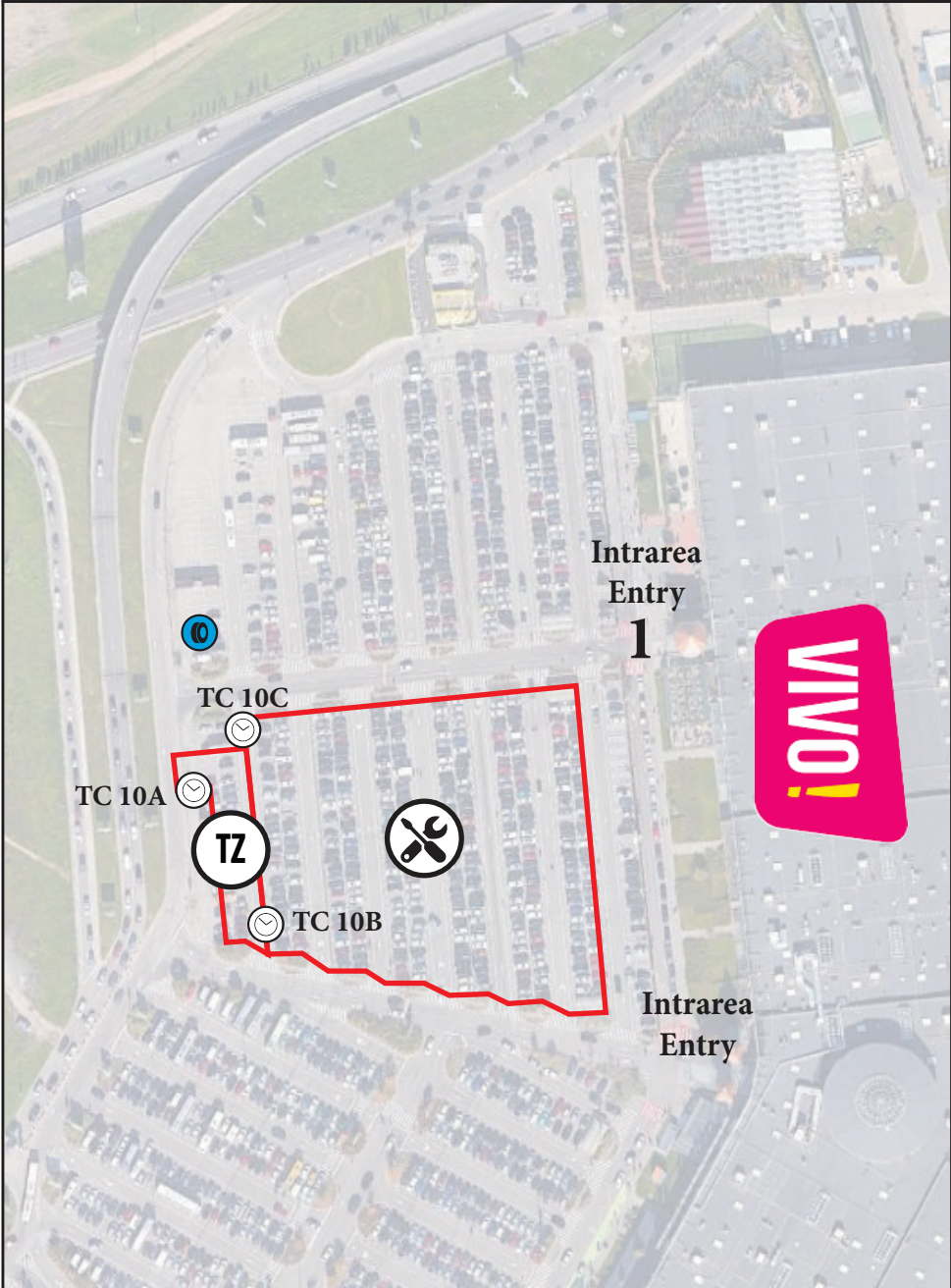
TC 10C - Service OUT

Ziua: 2
Leg: 6
Secțiunea: 6
Section:

Timp maxim
Maximum time
10 min

SEC 6

NUMĂR DE URGENȚĂ: +4 0744 390 019



TC 10C - Service OUT		Distanța Distance 4,38 km	Ziua: Leg: Sectiunea: Section:	2 6
TC 10D - Parc Fermé IN			Viteza medie Speed average 17,52 km/h	Timp maxim Maximum time 15 min
DISTANCE		DIRECTION	INFORMATION	DISTANCE REGRESS
TOTAL	PARTIAL			
0,00	0,00		<p>Vivo! Cluj-Napoca</p> <p> TC 10C</p> <p> Tyre Marking</p> <p>N-46°45.145' E-23°31.896' ALT: 350 m</p>	4,38
0,16	0,16		<p>Avram Iancu Str.</p> <p></p>	4,22
0,47	0,31		<p>Floresti Way</p> <p></p> <p>Floresti</p> <p>Cluj-Napoca Kolozsvár Klausenburg</p>	3,91
0,75	0,28		<p>Floresti Way</p> <p> Autoworld Volkswagen</p>	3,63
1,11	0,36		<p>Floresti Way</p> <p></p>	3,27

SEC 6

EMERGENCY NUMBER: +4 0744 390 019

 PROXIMA NOTA
 PROCH NOTE
 NEXT NOTE

0,38

TC 10C - Service OUT		Distanța Distance 4,38 km	Ziua: Leg:	2
TC 10D - Parc Fermé IN			Viteză medie Speed average 17,52 km/h	Secțiunea: Section:
			Timp maxim Maximum time	15 min





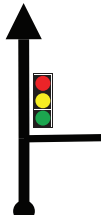
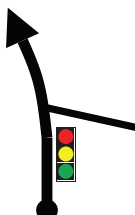
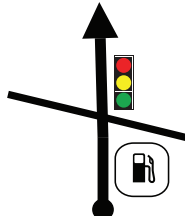


DISTANCE		DIRECTION	INFORMATION	DISTANCE REGRESS
TOTAL	PARTIAL			
1,49	0,38		<p>Florești Way</p>	2,89
1,73	0,24		<p>Florești Way</p> <p> Supeco</p> <p> Penny</p>	2,65
1,96	0,23		<p>Florești Way</p> <p></p> <p>Stați pe banda din dreapta! Stay in the right lane!</p>	2,42
2,05	0,09		<p></p>	2,33
2,24	0,19		<p>Plopilor Str.</p>	2,14

SEC 6

NUMĂR DE URGENȚĂ: +4 0744 390 019

PROXIMA NOTA
PROCH NOTE
NEXT NOTE

0,29

TC 10C - Service OUT		Distanța Distance	Ziua: Leg:	
TC 10D - Parc Fermé IN			4,38 km	Secțiunea: Section:
		Viteză medie Speed average		Timp maxim Maximum time
			17,52 km/h	15 min
DISTANCE		DIRECTION	INFORMATION	DISTANCE REGRESS
TOTAL	PARTIAL			
2,53	0,29	<div style="border: 1px solid black; padding: 2px; display: inline-block;">11</div> 	<div style="border: 1px solid gray; border-radius: 5px; padding: 2px; display: inline-block;">Plopilor Str.</div>	1,85
2,63	0,10	<div style="border: 1px solid black; padding: 2px; display: inline-block;">12</div> 	<div style="border: 1px solid gray; border-radius: 5px; padding: 2px; display: inline-block;">Plopilor Str.</div>  DHR <div style="background-color: red; color: white; padding: 2px; border-radius: 5px; display: inline-block;">  Alimentare neautorizată Unauthorised refueling </div>	1,75
2,79	0,16	<div style="border: 1px solid black; padding: 2px; display: inline-block;">13</div> 	<div style="border: 1px solid gray; border-radius: 5px; padding: 2px; display: inline-block;">Plopilor Str.</div>	1,59
3,12	0,33	<div style="border: 1px solid black; padding: 2px; display: inline-block;">14</div> 	<div style="border: 1px solid gray; border-radius: 5px; padding: 2px; display: inline-block;">Plopilor Str.</div>	1,26
3,29	0,17	<div style="border: 1px solid black; padding: 2px; display: inline-block;">15</div> 	<div style="border: 1px solid gray; border-radius: 5px; padding: 2px; display: inline-block;">Independentei Esp.</div>  LUKOIL <div style="background-color: yellow; color: black; padding: 2px; border-radius: 5px; display: inline-block;">  Alimentare autorizată Authorized refueling </div>	1,09

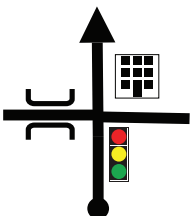

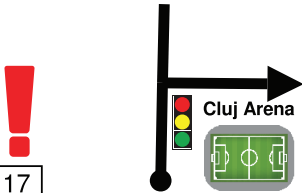

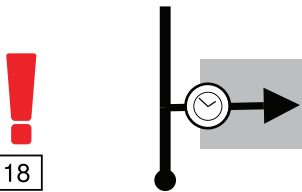

SEC 6

EMERGENCY NUMBER: +4 0744 390 019

PROXIMA NOTA
PROCH NOTE
NEXT NOTE

0,53

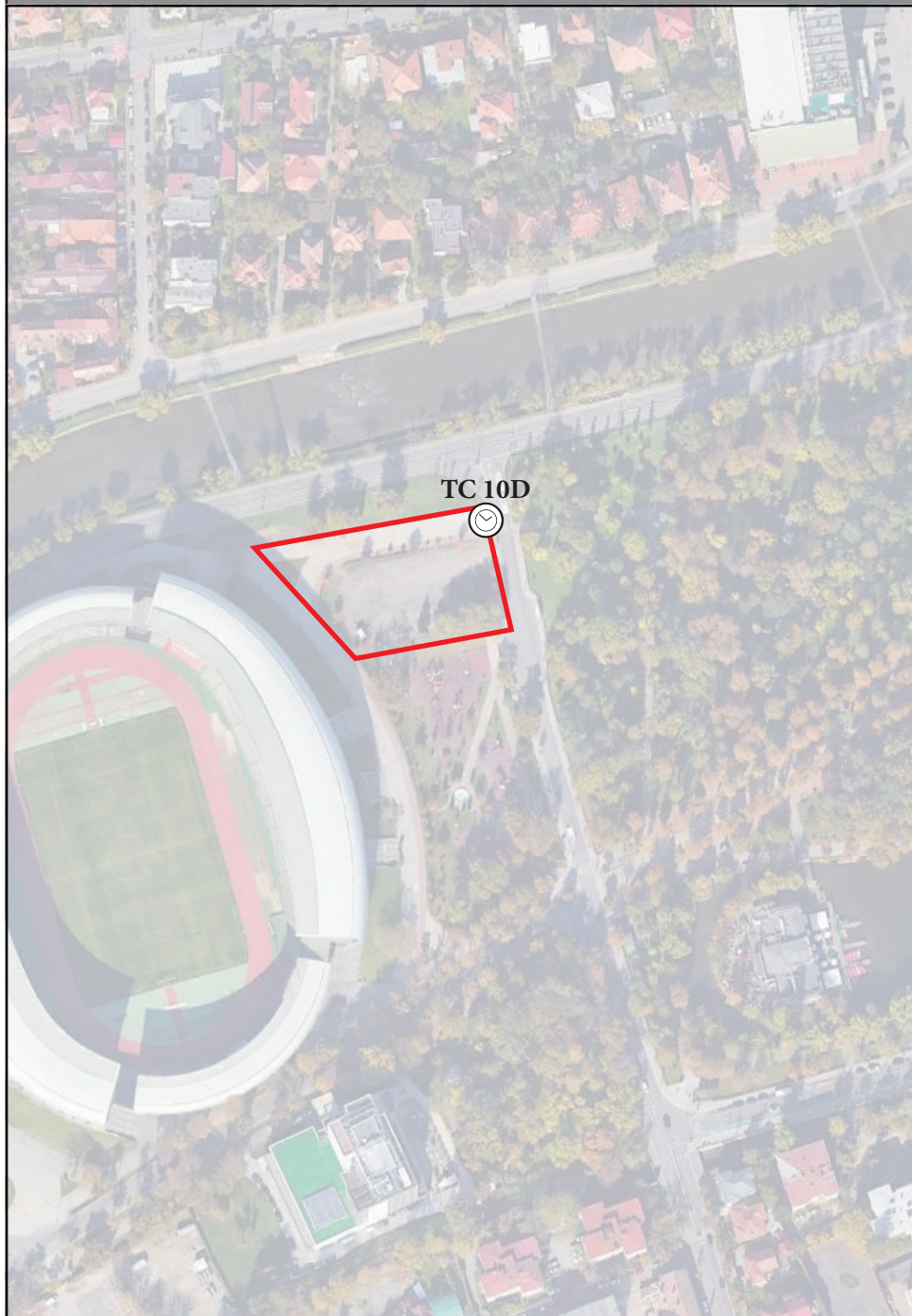
TC 10C - Service OUT		Distanța Distance 4,38 km	Ziua: Leg:	2
TC 10D - Parc Fermé IN			Secțiunea: Section:	6
		Viteză medie Speed average 17,52 km/h	Timp maxim Maximum time 15 min	

DISTANCE		DIRECTION	INFORMATION	DISTANCE REGRESS
TOTAL	PARTIAL			
3,82	0,53	 16	Independentei Esp.  BT Arena	0,56
4,34	0,52	 17	George Coșbuc Str.  Cluj Arena	0,04
4,38	0,04	 18	Cluj Arena  TC 10D N-46° 46.182' E-23° 34.456' ALT: 340 m	0,00

SEC 6

NUMĂR DE URGENȚĂ: +4 0744 390 019

Parc Fermé



SEC 6

EMERGENCY NUMBER: +4 0744 390 019