



EVENIMENT ORGANIZAT DE

SUB EGIDA
FRAS
FEDERAȚIA ROMÂNĂ DE AUTOMOBILISM SPORTIV



PRIMĂRIA
MUNICIPIULUI

și



PARTENERI

Ford
ATI Motors Holding

UNIREA
HOTEL & SPA

CTP
COMPANIE DE TRANSPORT PUBLIC SAU

resonance
echipamente electrice

COTNARI

PRIMARIA CIUREA

PRIMĂRIA
MUNICIPIULUI

40

RALIUL IASULUI

30 August - 01 Septembrie 2024

Powered by

FRAS **CNR Betano** **Agencia Nationala Pentru Sport** **Ford**

ROADBOOK

CNRB - TRS - CNRVIB



RALIULIASULUI

RALIUL.IASULUI

WWW.RALIULIASULUI.RO



Welcome!
Bine ați venit!

Siguranța concurenților / Procedura în caz de Accident

ECHIPAMENTUL ECHIPAJELOR

Oricând un automobil este în mișcare pe orice tip de Probă Specială și până la punctul de control stop, echipajul trebuie să poarte căști de protecție omologate, îmbrăcăminte și echipament de securitate, conform Anexei L FIA Cap. III - Echipamentul Piloților, așa cum a fost prevăzut de producătorul echipamentului și să aibă centurile de siguranță fixate corect. Orice abatere va fi sancționată de Comisarii Sportivi.

ECHIPAMENTUL AUTOMOBILELOR

Sistemul de monitorizare (Art. 18.2 din Regulamentul CNRB) furnizat de FRAS trebuie să fie ușor accesibil atât pentru pilot cât și pentru co-pilot atunci când aceștia sunt așezați și fixați cu centurile de siguranță.

Panoul "SOS / OK"

Fiecare automobil de concurs trebuie să poarte un panou "SOS" scris cu roșu și, pe verso, un panou "OK" scris cu verde, de o dimensiune de cel puțin 42 cm x 29,7 cm (A3). Panoul trebuie să fie plasat în automobil și să fie ușor accesibil pentru ambii membri ai echipajului. Fiecare automobil de concurs trebuie să poarte un triunghi reflectorizant roșu.

INCIDENT PE O PROBĂ SPECIALĂ

În cazul unui accident care necesită asistență medicală de urgență, se aplică următoarele:

- Comutatorul SOS de pe consola de urgență (sistem de monitorizare) trebuie activat cât mai curând posibil;
- Dacă este posibil, panoul "SOS" scris cu roșu trebuie afișat imediat către automobilele următoare și către orice elicopter care încearcă să acorde asistență;
- Cât mai curând posibil, triunghiul reflectorizant roșu trebuie amplasat într-un loc vizibil pe aceeași parte a drumului cu automobilul, la cel puțin 50 de metri înainte de poziția automobilului, pentru a avertiza piloții urmăritori, chiar dacă automobilul este în afara drumului.

Oricărui echipaj căruia i se afișează panoul "SOS" scris cu roșu sau care vede un automobil care a suferit un accident, iar panoul "OK" nu este afișat, trebuie să oprească imediat și fără excepție pentru a acorda primul ajutor. Toate automobilele care urmează trebuie, de asemenea, să oprească. Al doilea automobil care ajunge la locul accidentului trebuie să informeze următorul Punct Radio. Automobilele următoare trebuie asigure un drum liber pentru autospecialele de intervenție.

În cazul unui accident în care nu necesită asistență medicală de urgență sau în cazul în care un automobil se oprește din orice alt motiv pe traseu sau pe marginea traseului Probei Speciale, temporar sau permanent, se aplică următoarele:

- Comutatorul OK de pe consola de urgență (sistem de monitorizare) trebuie activat în termen de un minut;

Siguranța concurenților / Procedura în caz de Accident

- Panoul “OK” scris cu verde către automobilele următoare și către orice elicopter care încearcă să acorde asistență. Dacă echipajul părăsește automobilul, panoul “OK” trebuie să rămână afișat astfel încât să fie clar vizibil pentru toate echipajele următoare;
- Triunghiul reflectorizant roșu trebuie amplasat într-un loc vizibil pe aceeași parte a drumului cu automobilul, la cel puțin 50 de metri înainte de poziția automobilului, pentru a avertiza piloții urmăritori, chiar dacă automobilul este în afara drumului.

În cazul în care pe afișajul consolei de urgență (sistemului de monitorizare) se afișează semnalul SOS, OK sau Pericol, acest semnal este echivalent cu afișarea panoului SOS / OK sau a triunghiului roșu reflectorizant.

Dacă nu este posibil, din orice motiv, să se afișeze panoul OK / SOS în oricare din situațiile de mai sus, acesta poate fi înlocuit cu un limbaj gestual evident și clar de înțeles, arătat de echipaj din afara automobilului:

- Un braț și un deget mare ridicat în sus pentru a indica „OK”;
- Brațe încrucișate deasupra capului pentru a indica „SOS”.



Orice echipaj care este capabil să respecte aceste reguli, dar nu le respectă, va fi raportat Comisarilor Sportivi de către Directorului de Concurs.

Orice echipaj care abandonează într-un raliu trebuie să comunice organizatorilor acest fapt cât mai curând posibil, cu excepția cazurilor de forță majoră. Orice echipaj care nu respectă această regulă va fi supus unei sancțiuni la discreția Comisarilor Sportivi.

INCIDENT PE O PROBĂ SPECIALĂ CARE IMPLICĂ O PERSOANĂ CARE NU ESTE MEMBRU AL ECHIPAJULUI

În cazul în care un echipaj este implicat într-un accident în care o persoană care nu este membru al echipajului suferă vătămări corporale, automobilul trebuie să se oprească imediat, iar procedura prevăzută în Art. 53.3.1 din Regulamentul CNRB trebuie urmată.

Siguranța concurenților / Procedura în caz de Accident

UTILIZAREA STEAGURILOR ROȘII

Steaguri Roșii Electronice

Steagurile electronice roșii vor fi utilizate în toate automobilele participante. Atunci când sunt activate din Comandamentul Raliului, ecranul Consolei de Urgență (Sistemului de Monitorizare) va deveni roșu și va afișa mesajul "STEAG ROȘU". Echipajele trebuie să confirme imediat Steagul Roșu electronic apăsând butonul "CONFIRMARE" și să procedeze conform Art. 53.5.3 din Regulamentul CNRB.

Steaguri Roșii la Punctele Radio

Steagul Roșu va fi afișat echipajelor numai la indicația Directorului de Concurs. Steagurile pot fi afișate numai la Punctele Radio marcate în Road Book și de către un arbitru care poartă o vestă distinctivă de culoarea specificată în Anexa H FIA, Art. 5.2.7, iar pe aceasta este marcat simbolul Punct Radio. Steagurile vor fi afișate la toate Punctele Radio care preced incidentul. Un Steag Roșu trebuie să fie disponibil pentru fiecare Punct Radio al raliului (amplasate la distanțe de aproximativ 2 km). Niciun alt steag în afara Steagului Roșu nu poate fi afișat în niciun punct al unei Probe Speciale.

Semnificația Steagului Roșu

La trecerea pe lângă un Steag Roșu afișat și / sau la primirea unui Steag Roșu electronic, oricare se întâmplă mai întâi, pilotul trebuie să reducă imediat viteza, să mențină această viteză redusă până la finalul Probei Speciale și să urmeze instrucțiunile arbitrilor sau ale conducătorilor autospecialelor de intervenție. Nerespectarea acestei reguli va atrage după sine o penalizare la discreția Comisarilor Sportivi.

Raport accident

Notă: acest formular se va completa în caz de accident, indiferent dacă sunt implicate persoane sau sunt produse pagube materiale unor terți.

Note: this form must be completed in the event of an accident, regardless of whether persons are involved or property damage is caused to third parties.

Nume conducător auto:
Surname of the Driver:

Număr concurs:
Start Number:

Număr înmatriculare:
Vehicle registration No:

Data:
Date:

Ora:
Time:

Locul accidentului:
Location:

Detalii persoane implicate:
Details on any other party involved:

Nume:
Name:

Adresa:
Address:

Descriere accident:
Description of Accident:

Vătămări:
Nature of any Injuries:

Daune materiale:
Nature of any Property Damage:

Persoana care completează:
Delivered by:

Nume:
Name:

Adresa:
Address:

Loc:
Place:

Data:
Date:

Ora:
Time:

Persoana care primește (oficial):
Received by:

Oficial:
Official:

Semnătura:
Signature:

Loc:
Place:

Data:
Date:

Ora:
Time:

Abandon

This form is to be completed by the Competitor and handed to an Officer of the Rally without any delay.
Acest formular trebuie completat de către concurent și înmănat unui Oficial al raliului fără alte întârzieri.

Name of Driver

Numele Pilotului _____

Competition number

Numarul de concurs _____

Date

Data _____

Time

Ora _____

Reason for retirement

Motivul retragerii _____

Is either of the crew members injured in any way?

Este vreunul dintre membrii echipajului accidentat în vreun fel?

Where can you be contacted during today?

Unde puteti fi contactat astazi? Tel.: _____

I wish to restart under the rules of Super Rally

Doresc să iau restartul după regula Super Rally

DA

NU

Signature of Driver

Semnatura Pilotului

RECEIPT
CONFIRMARE DE PRIMIRE

Official name

Numele oficialului _____

I acknowledge the receipt of the Notification of Retirement from the Rally of the above mentioned Competitor.

Confirm primirea Notificării de Retragere din Raliu a Concurentului menționat mai sus.

Official signature

Semnatura oficialului

Numărul de urgență al Raliului Telefoane utile

NUMĂRUL DE URGENȚĂ AL RALIULUI

În timpul raliului va fi disponibil un număr de telefon de urgență (SOS). Acesta va putea fi apelat de oricine în cazul în care observă un accident sau a unei situații care implică un risc pentru siguranța probei sau a integrității personale, a concurenților sau a spectatorilor

+40 744 390 019

SOS

112

Poliția Iași	+40 232 302 003 +40 232 302 006
Spitalul Municipal Iași	+40 232 267 555 +40 232 218 730
Spitalul de Urgență Sf. Spiridon Iași	+40 232 240 822
ISU Iași	+40 232 412 121
Tractări Dan Codreanu	+40 722 110 870
Relații cu Concurenții Cosmin Ionut ROMAN	+40 732 331 555

Simboluri

Informatii despre proba speciala

Timp alocat

Nr. P.S.

Total Km de la CO la CO

Macadam

Fotografie detaliată

Km rămași până la sosirea PS

Linie ștearsă < 200 m

Piatră cubică

Asfalt

Întoarce pagina repede < 200 m

Zi - Nr.Pag

5-6 Septembrie 2014

Sambata

CO 4 Păun / CO 7 Păun

CO 5 Dobrovăț / CO 8 Dobrovăț

DISTANCE / DISTANȚA: 28,05 Km

SECTIUNEA 2 / 3

SPECIAL STAGE / PROBA SPECIALA

GRASĂ DE COTNARI 1 / 2

4 / 7

8,45 KM

AVERAGE / MEDIA: 44,29 Km/h

TIME ALLOWED / TIMP ALOCAT: 38 min

DISTANCE / DISTANȚA:		DIRECTION DIRECȚIA	INFORMATION INFORMATII	TO GO DE PARCURS
TOTAL	PARTIAL			
5,30	0,40		Loc spectatori	22,75
6,55	1,25			21,50
6,70	0,15			21,00
8,45	2,75		Sosire PS 4 / 7 Grasă de Cotnari 8,45 Km	19,60
8,85	0,40		STOP PS 4 / 7 Grasă de Cotnari	19,20

4

7

6

7

8

9

10

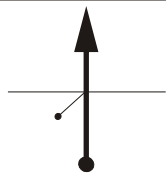
Intermediar 2

INTOARCE REPEDE !!

PAGE 2-12

PAGE 0-8

Simboluri



Direcția de urmat
cu reperi in Km



Drum de macadam



Peste pod



Pe sub pod



Direcția de urmat



Nu schimbați
direcția



Localitate
Limita de viteza



Casa / biserica



Copac



Punct intermediar
radio



Paramedic



Ambulanță



ISU / Pompieri



Tractare / depanare



Poliție



Stingătoare



Benzinărie



Semafor



Părăsiți drumul
principal



Alimentare



Marcare Cauciucuri



Gard



Stație autobuz

Plan orar Vineri, 30.08.2024

Iasi Rally, August 30th - September 1st 2024

Shakedown

Friday, August 30th 2024

TC	Location	SS Km	Liaison Km	Total Km	Schedule	
	Bărnova (Shakedown Service Park- Motel Bucium)					
	Bărnova		5.85	5.85		
SD	SHAKEDOWN Bărnova	3.40			11:30	13:30
	<small>RC4, RCS, RCSN, NAT12; TRS; CNRVIB</small>					
SD	SHAKEDOWN Bărnova	3.40			13:30	15:30
	<small>RC2, RC2N, RC3, RC4, RGT, NAT11, SSV</small>					
	Bărnova (Shakedown Service Park- Motel Bucium)		5.85	9.25		

Shakedown Totals **3.40** **11.70** **15.10** Back to Service

Ceremonial Start

Friday, August 30th 2024

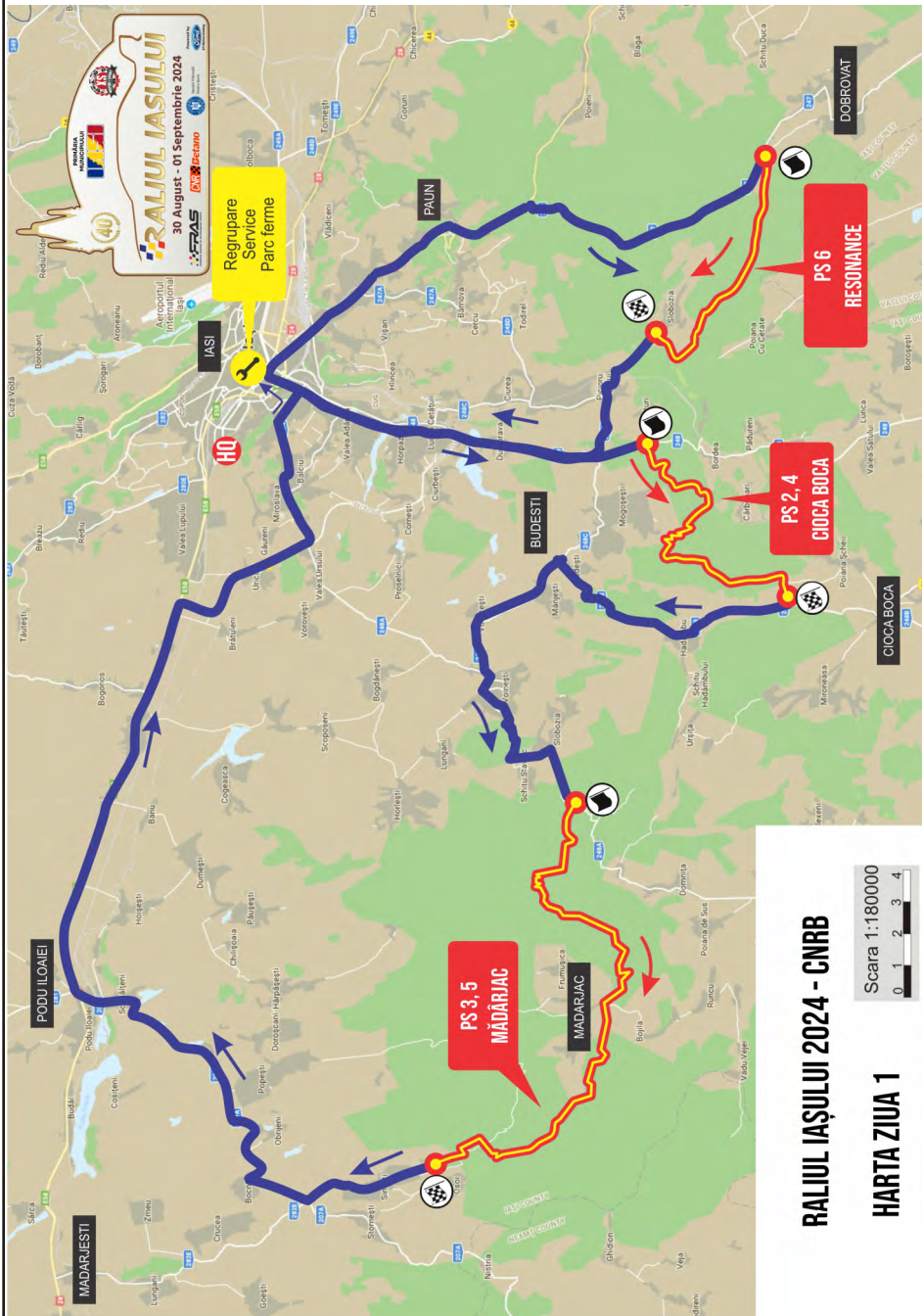
Location	1st Car Due
Ceremonial Start (Iasi Palace of Culture)	18:15

Start LEG 1 - Section 1

Friday, August 30th 2024

TC	Location	SS Km	Liaison Km	Total Km	Target Time	1 st Car Due
0	Service Out (Iasi)					20:45
RA	Refuel (Iasi)					
1	Distance to next Refuel	(1.90)	(3.59)	(5.49)		
1	Rapa Galbena		2.18	2.18	0:12	20:57
SS1	SS RAPA GALBENA	1.90				21:00
1A	Overnight Parc Fermé IN * (Iasi)		1.01	2.91	0:10	21:10
	Leg 1 - Section 1 Totals	1.90	3.19	5.09		
	* Early arrival is permitted					
			Sunrise	6:25	Sunset	19:54

Harta Zilei Sâmbătă, 31.08.2024



RALIUL IAȘULUI 2024 - CNRB

HARTA ZIUA 1

Plan orar Sâmbătă, 31.08.2024

Start LEG 1 - Sections 2, 3 & 4

Saturday, August 31st 2024

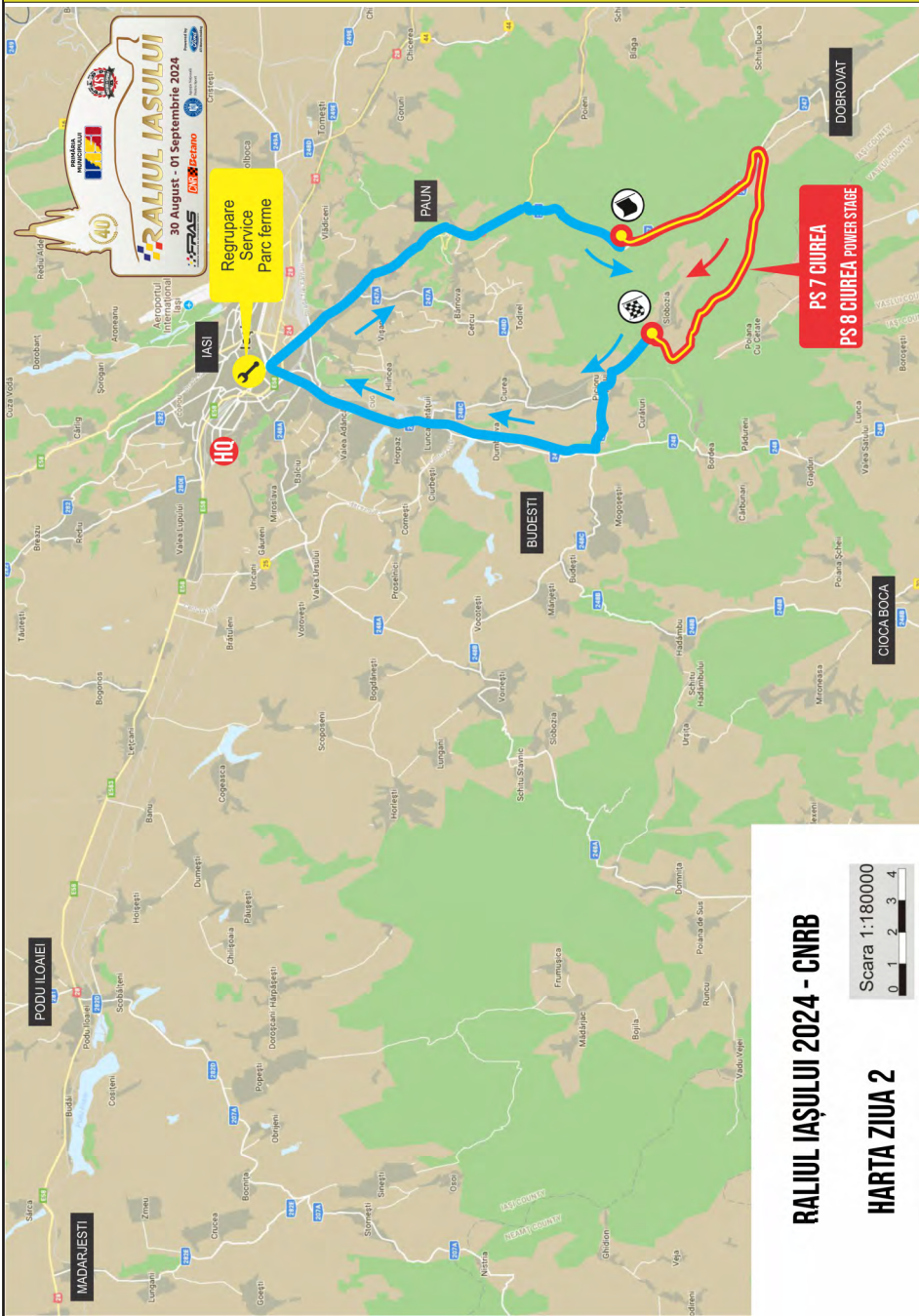
TC	Location	SS Km	Liaison Km	Total Km	Target Time	1 st Car Due
1B	Parc Fermé OUT (lasi)					9:45
1C	Service IN		0.40	0.40	0:05	9:50
SERVICE A (lasi)						0:15
1D	Service OUT					10:05
RA	Refuel (lasi)					
2	Distance to next Refuel	(38.35)	(98.70)	(137.05)		
2	Cioca Boca		15.60	15.60	0:40	10:45
SS2	CIOCA BOCA 1	14.55				10:48
3	Madarjac		25.80	40.35	1:10	11:58
SS3	MADARJAC 1	23.80				12:01
3A	Regrouping & Technical Zone IN		57.30	81.10	1:45	13:46
3B	Regrouping & Technical Zone OUT / Service IN				0:35	14:21
SERVICE B (lasi)						(38.35) (98.70) (137.05) 0:30
3C	Service OUT					14:51
RA	Refuel (lasi)					
3	Distance to next Refuel	(38.35)	(98.70)	(137.05)		
4	Cioca Boca		15.60	15.60	0:40	15:31
SS4	CIOCA BOCA 2	14.55				15:34
5	Madarjac		25.80	40.35	1:10	16:44
SS5	MADARJAC 2	23.80				16:47
5A	Regrouping & Technical Zone IN		57.30	81.10	1:45	18:32
5B	Regrouping & Technical Zone OUT / Service IN				0:45	19:17
SERVICE C (lasi)						(38.35) (98.70) (137.05) 0:30
5C	Service OUT					19:47
RA	Refuel (lasi)					
4	Distance to next Refuel	(10.30)	(45.87)	(56.17)		
6	Dobrovat		25.21	25.21	0:40	20:27
SS6	RESONANCE	10.30				20:30
6A	Overnight Parc Fermé IN * (lasi)		20.26	30.56	0:45	21:15
Leg 1 Totals		87.00	243.27	330.27		
* Early arrival is permitted			Sunrise	6:27	Sunset	19:51

Section 2

Section 3

Section 4

Harta Zilei Duminică, 01.09.2024



Plan orar Duminică, 01.09.2024

LEG 2 - Sections 5 & 6

Sunday, September 1st 2024

TC	Location	SS Km	Liaison Km	Total Km	Target Time	1 st Car Due
6B	Parc Fermé OUT (lasi)					9:00
6C	Service IN		0.40	0.40	0:05	9:05
SERVICE D (lasi)					0:45	
6D	Service OUT					9:50
RA 5	Refuel (lasi)					
	<i>Distance to next Refuel</i>	(19.20)	(37.56)	(56.76)		
7	Dobrovat		17.30	17.30	0:37	10:27
SS7	CIUREA	19.20				10:30
7A	Regrouping & Technical Zone IN		20.26	39.46	0:55	11:25
7B	Regrouping & Technical Zone OUT / Service IN				0:30	11:55
SERVICE E (lasi)		(19.20)	(37.56)	(56.76)	0:30	
7C	Service OUT					12:25
RA 6	Refuel (lasi)					
	<i>Distance to next Refuel</i>	(19.20)	(37.96)	(57.16)		
8	Dobrovat		17.30	17.30	0:37	13:02
SS8	CIUREA POWER STAGE	19.20				13:05
8A	Technical Zone IN		20.26	39.46	0:55	14:00
8B	Technical Zone OUT / Service IN				0:10	14:10
SERVICE F (lasi)		(19.20)	(37.56)	(56.76)	0:10	
8C	Service OUT *					14:20
8D	Parc Fermé IN * (lasi)		0.40	0.40	0:10	14:30
Leg 2 Totals		38.40	75.92	114.32		
* Early arrival is permitted			Sunrise	6:26	Sunset	19:52
v4	8/16/2024 14:54					

Section 5

Section 6

TOTALS OF THE RALLY

	SS	Liaison	Total	%
30th August				
Section 1 - 1 Special Stage	1.90	3.19	5.09	37.33%
31th August				
Sections 2, 3 & 4 - 5 Special Stages	87.00	243.27	330.27	26.34%
01st September				
Sections 5 & 6 - 2 Special Stages	38.40	75.92	114.32	33.59%
Total - 8 Special Stages	127.30	322.38	449.68	28.31%

Alimentare opțională



Toate benzinăriile întâlnite pe traseul din roadbook sunt considerate ca alimentări opționale permise cu respectarea art 61 din regulamentul CNRB 2024.

All gas stations located on the roadbook itinerary are accepted as optional refueling zones.

Bine ați venit

Vineri 30 August

08:00-11:30 Verificări tehnice inițiale

Vineri 30 August

Shakedown

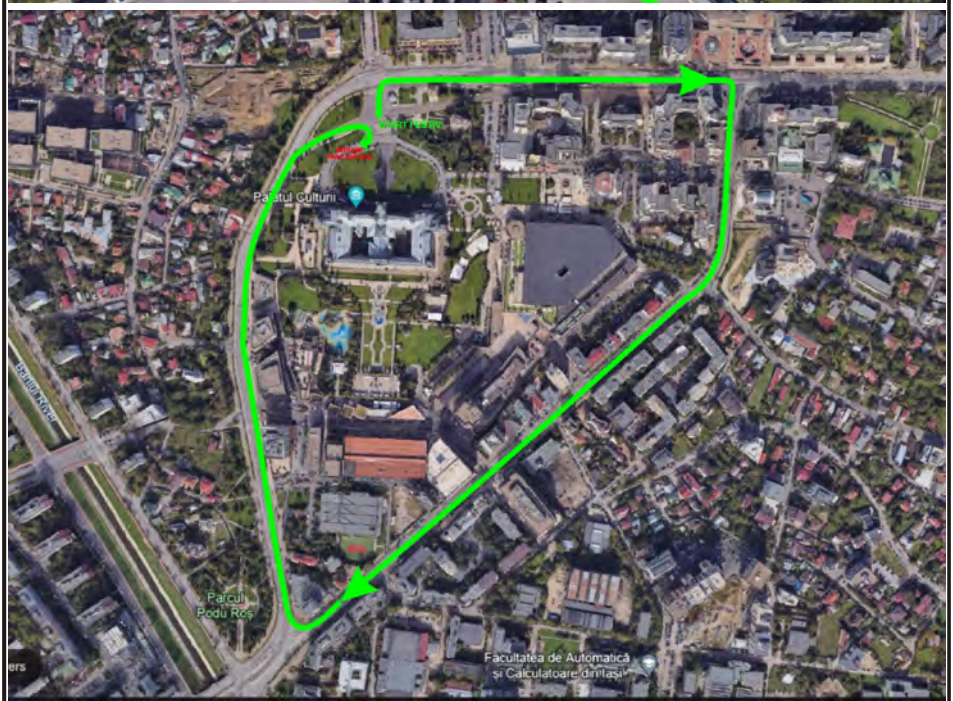
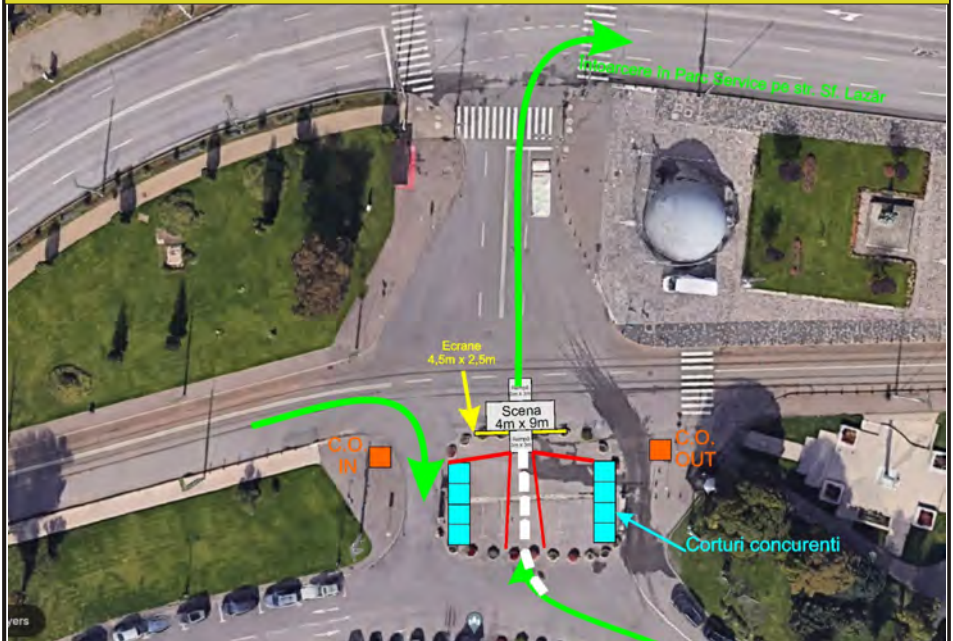
11:30-13:30 RC4, RC5, RC5N, NAT12; TRS; CNRVIB

13:30-15:30 RC2, RC2N, RC3, RC4, RGT, NAT11, SSV

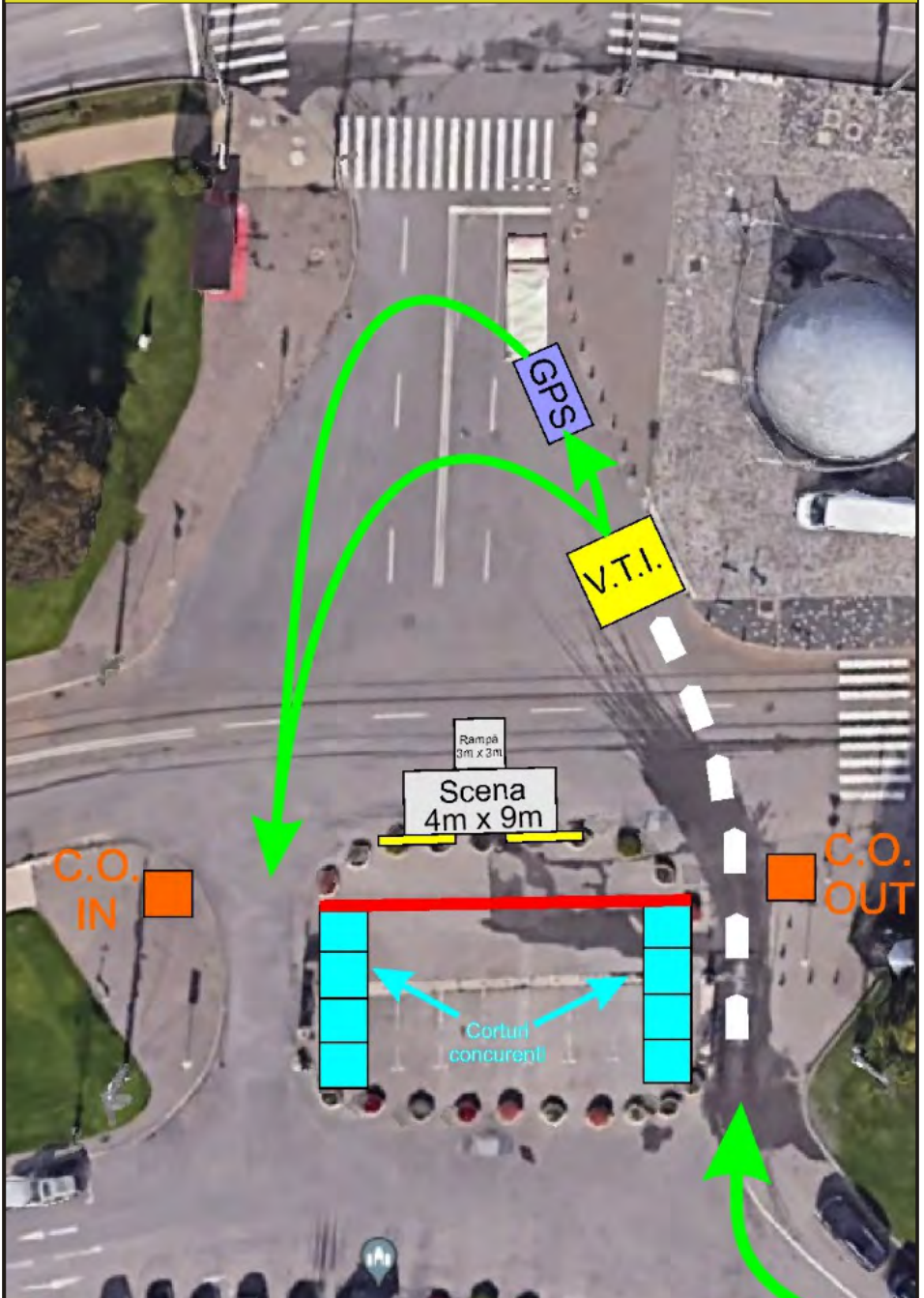
Harta locațiilor



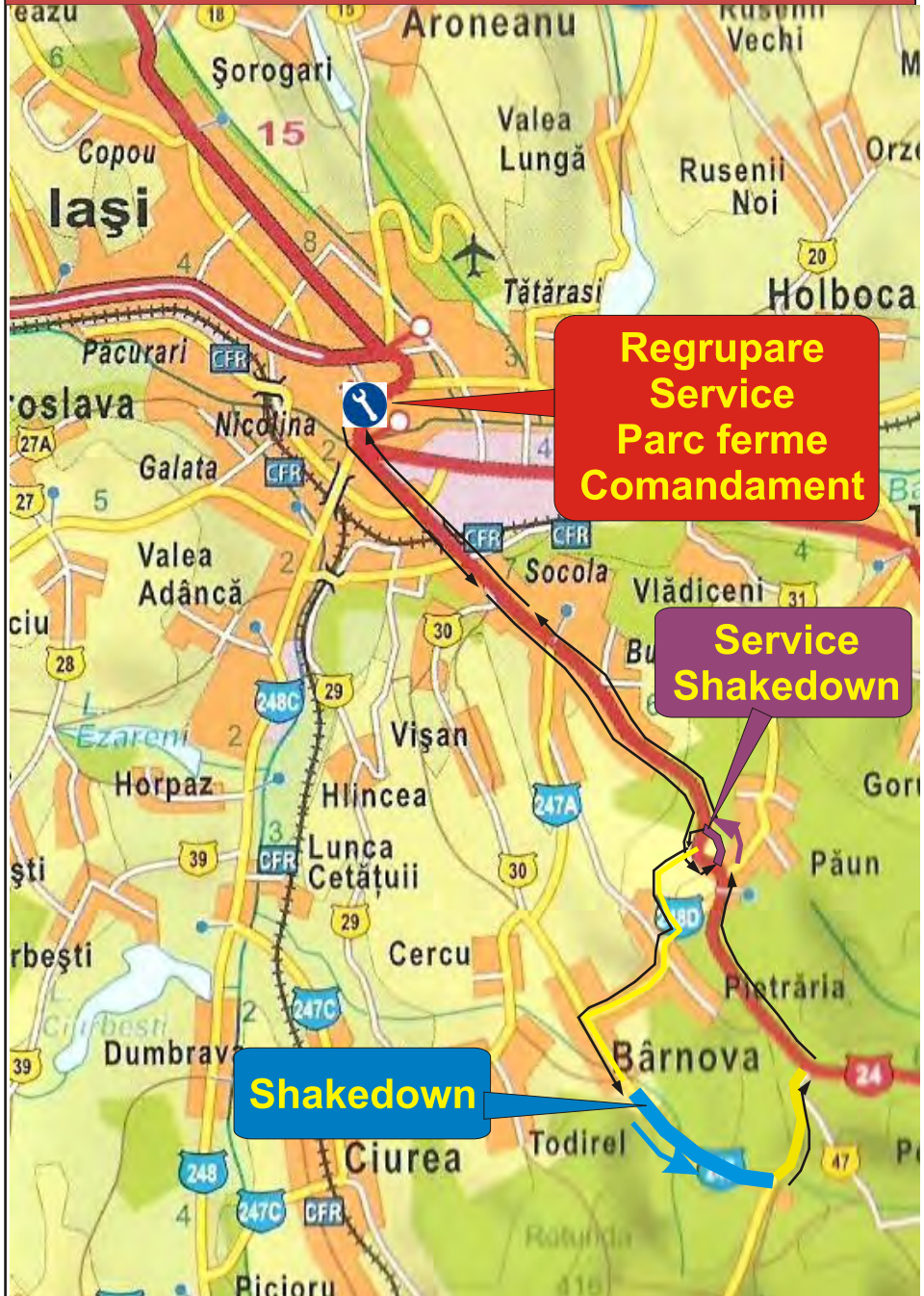
Start Festiv



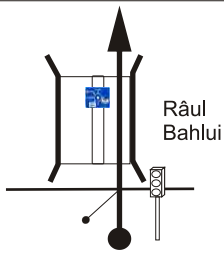

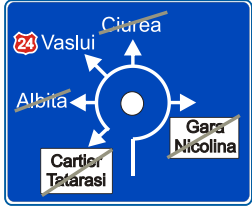
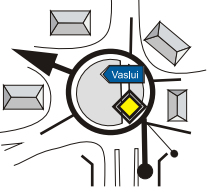

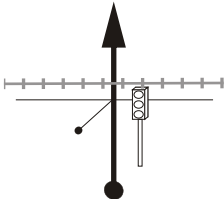

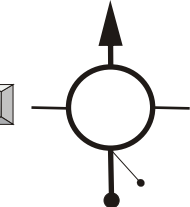

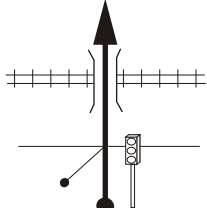

Verificări Tehnice Inițiale



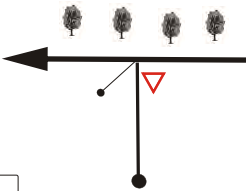


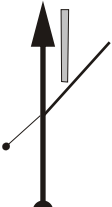

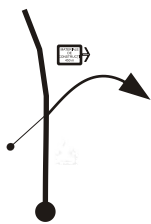

Harta Acces Shakedown



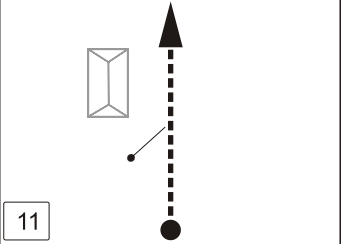

Parc Service		DIRECTION DIRECTIA		INFORMATION INFORMATII		TO GO DE PARCURS			
Service Shakedown		TOTAL		PARTIAL		AVERAGE / MEDIA:		TIME ALLOWED / TIMP ETAPA:	
		DISTANCE / DISTANTA:		10,40 Km					
		TOTAL		PARTIAL		AVERAGE / MEDIA:		TIME ALLOWED / TIMP ETAPA:	
0,00	0,00			<p>IAȘI leșire din Parcul Service</p> <p>N = 47° 09.511' E = 27° 35.173'</p>		10,40			
0,05	0,05			<p>Str. Palat</p>		10,35			
0,45	0,40					10,00			
0,50	0,05			<p>Str. Palat</p> <p>Hotel International</p>		9,90			
0,80	0,30			<p>Str. Sf. Lazar</p>		9,60			

Parc Service		DIRECTION DIRECTIA		INFORMATION INFORMATII		TO GO DE PARCURS			
Service Shakedown		TOTAL		PARTIAL		AVERAGE / MEDIA:		TIME ALLOWED / TIMP ETAPA:	
		DISTANCE / DISTANTA:		10,40 Km					
		TOTAL		PARTIAL		AVERAGE / MEDIA:		TIME ALLOWED / TIMP ETAPA:	
0,90	0,10	6				9,50			
0,95	0,05	7		<i>Bd. Socola</i>		9,55			
1,60	0,65	8			Tramvai	8,80			
1,90	0,30	9			Dedeman	8,50			
2,60	0,70	10			<i>Soseaua Bucium</i>	7,80			



Parc Service		DISTANCE / DISTANTA:		
Service Shakedown		10,40 Km		
		AVERAGE / MEDIA:		TIME ALLOWED / TIMP ETAPA:
DISTANCE / DISTANTA:		DIRECTION DIRECTIA	INFORMATION INFORMATII	TO GO DE PARCURS
TOTAL	PARTIAL			
3,15	0,55			7,25
6,60	3,45		<p>DN 24</p>	3,80
9,60	3,00		<p>↳ ieșire Shakedown</p>	0,80
10,40	0,80		<p>Service Shakedown</p> <div style="border: 1px solid black; padding: 5px; display: inline-block;"> <p>Motel Bucium</p> </div>	0,00

Service Shakedown		DISTANCE / DISTANTA:		
CO Shakedown		5,85 Km		
		AVERAGE / MEDIA:	TIME ALLOWED / TIMP ETAPA:	
DISTANCE / DISTANTA:		DIRECTION DIRECTIA	INFORMATION INFORMATII	TO GO DE PARCURS
TOTAL	PARTIAL			
0,00	0,00	 1	DN 24 leșire din Parcul Service Shakedown N = 47° 05.644' E = 27° 39.079'	5,85
0,30	0,30	 2		5,55
1,10	0,80	 3	Stâlp beton	4,75
1,30	0,20	 4	PIETRĂRIE	4,55
2,10	0,80	 5		3,75


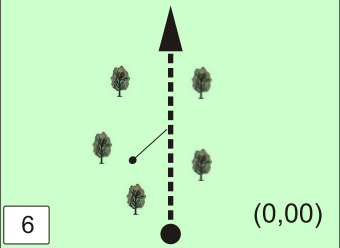


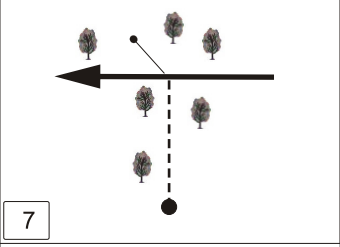

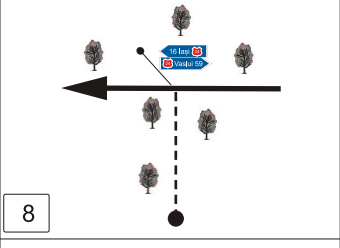


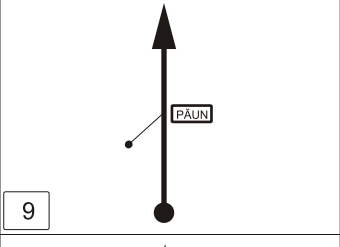



Service Shakedown		DISTANCE / DISTANTA:			
CO Shakedown		5,85 Km			
		AVERAGE / MEDIA:		TIME ALLOWED / TIMP ETAPA:	
DISTANCE / DISTANTA:		DIRECTION DIRECTIA		INFORMATION INFORMATII	TO GO DE PARCURS
TOTAL	PARTIAL				
3,30	1,20				2,55
		6			
4,00	0,70			Mănăstirea Bârnova	1,85
		7			
4,20	0,20				1,65
		8			
4,90	0,70				0,95
		9			
5,85	0,95			Intrare Macadam CO SHAKEDOWN (0,10)	0,00
		10		N = 47° 03.809' E = 27° 38.085'	

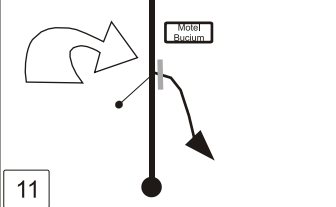
Service Shakedown		DISTANCE / DISTANTA:	
CO Shakedown		5,85 Km	
		AVERAGE / MEDIA:	TIME ALLOWED /TIMP ETAPA:
DISTANCE / DISTANTA:		INFORMATION	
TOTAL	PARTIAL	DIRECTION	INFORMATII
		DIRECTIA	TO GO DE PARCURS
			 <p>START SHAKEDOWN</p> <div style="border: 1px solid black; padding: 5px; width: fit-content; margin: 10px auto;"> <p>N = 47° 03.782' E = 27° 38.121'</p> </div>

Start Shakedown	DISTANCE / DISTANTA: 9,25 Km	
Service Shakedown		
SPECIAL STAGE / PROBA SPECIALA Shakedown	AVERAGE / MEDIA: 3,40 KM	TIME ALLOWED / TIMP ETAPA:

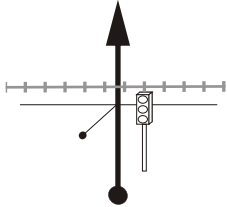


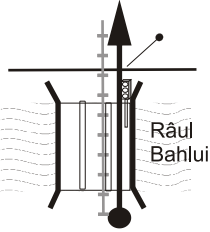

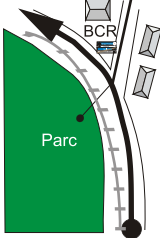

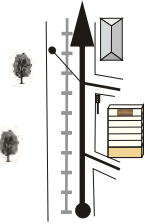



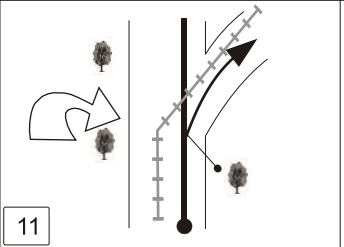
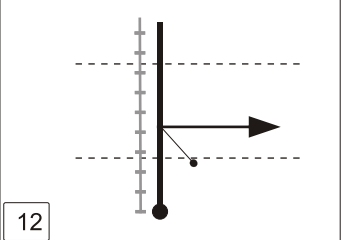
Start Shakedown		DIRECTION / DIRECTIONA		DISTANCE / DISTANTA:			
Service Shakedown				9,25 Km			
Shakedown		3,40 KM		AVERAGE / MEDIA:		TIME ALLOWED / TIMP ETAPA:	
DISTANCE / DISTANTA:		DIRECTION / DIRECTIONA		INFORMATION / INFORMATII		TO GO / DE PARCURS	
TOTAL	PARTIAL						
0,00	0,00			<p>START SHAKEDOWN</p> <p>N = 47° 03.782' E = 27° 38.121'</p>		9,25	
0,70	0,70			Săritoare		8,55	
1,40	0,70					7,85	
2,10	0,70					7,15	
3,00	0,90					6,25	

Start Shakedown		DISTANCE / DISTANTA:				
Service Shakedown		9,25 Km				
Shakedown		3,40 KM		AVERAGE / MEDIA: TIME ALLOWED / TIMP ETAPA:		
DISTANCE / DISTANTA:		DIRECTION DIRECTIA		INFORMATION INFORMATII		
TOTAL	PARTIAL			TO GO DE PARCURS		
					<p>SOSIRE SHAKEDOWN</p> <p>N = 47° 03.253' E = 27° 39.539'</p>	5,85
					<p>DJ 247</p> <p>STOP SHAKEDOWN</p> <p>N = 47° 03.199' E = 27° 39.528'</p>	5,55
					<p>DN 24</p> <p></p> <p></p>	3,45
						1,10
						0,20

Start Shakedown		DISTANCE / DISTANTA:			
Service Shakedown		9,25 Km			
		AVERAGE / MEDIA:		TIME ALLOWED / TIMP ETAPA:	
DISTANCE / DISTANTA:		DIRECTION DIRECTIA		INFORMATION INFORMATII	
TOTAL	PARTIAL			TO GO DE PARCURS	
9,25	0,20			<p>Service Shakedown</p> <div style="border: 1px solid black; padding: 5px; display: inline-block;"> <p>Motel Bucium</p> </div>	
				0,00	


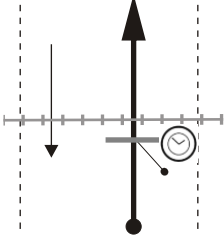

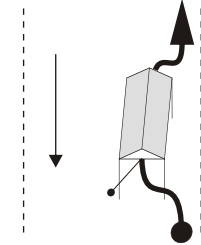

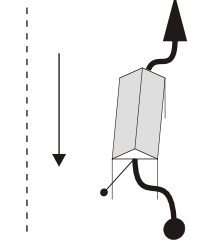

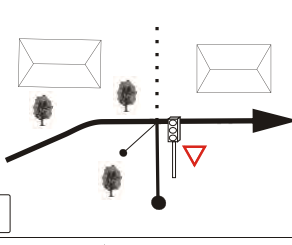

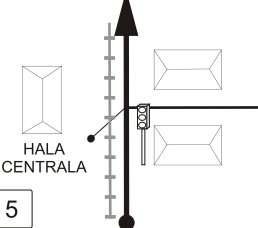

Service Shakedown		DISTANCE / DISTANTA:		
Parc Service		9,15 Km		
		AVERAGE / MEDIA:		TIME ALLOWED / TIMP ETAPA:
DISTANCE / DISTANTA:		DIRECTION DIRECTIA	INFORMATION INFORMATII	TO GO DE PARCURS
TOTAL	PARTIAL			
0,00	0,00	<div style="text-align: center;"> </div>	DN 24 leșire din Parcul Service Shakedown <div style="border: 1px solid black; padding: 2px; width: fit-content; margin: auto;"> N = 47° 05.644' E = 27° 39.079' </div>	9,15
2,70	2,70	<div style="text-align: center;"> </div>	Șoseaua Bucium <div style="text-align: center;"> </div>	6,45
6,10	3,40	<div style="text-align: center;"> </div>		3,05
6,20	0,10	<div style="text-align: center;"> </div>		2,95
7.40	1.20	<div style="text-align: center;"> </div>	Dedeman	1.75

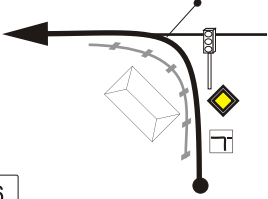

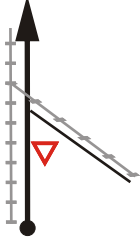

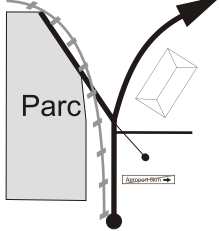

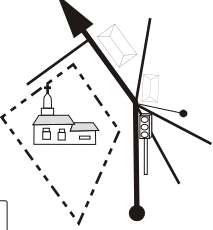

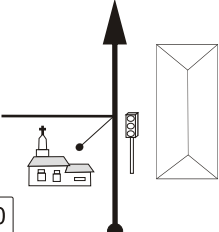

Service Shakedown		DISTANCE / DISTANTA:		
Parc Service		9,15 Km		
		AVERAGE / MEDIA:	TIME ALLOWED / TIMP ETAPA:	
DISTANCE / DISTANTA:		DIRECTION DIRECTIA	INFORMATION INFORMATII	TO GO DE PARCURS
TOTAL	PARTIAL			
7,70	0,30	 6	 Tramvai	1,45
8,20	0,50	 7	<i>Str. Sf. Lazar</i>	0,95
8,35	0,15	 8		0,80
8,50	0,15	 9	<i>Str. Palat</i> 	0,65
8,80	0,30	 10	 Hotel International	0,35

Service Shakedown		DISTANCE / DISTANTA:		
Parc Service		9,15 Km		
		AVERAGE / MEDIA:		TIME ALLOWED /TIMP ETAPA:
DISTANCE / DISTANTA:		DIRECTION DIRECTIA	INFORMATION INFORMATII	TO GO DE PARCURS
TOTAL	PARTIAL			
9,10	0,30		Tramvai	0,05
9,15	0,05		Intrare Service	0,00



Ziua 1
Vineri
Secțiunea 1

CO 0 Service OUT		DIRECTION DIRECTIA		DISTANCE / DISTANTA:	Vineri
CO 1 Râpa Galbenă				2,18 Km	SECTIUNEA 1
				AVERAGE / MEDIA: 13,08 Km/h	TIME ALLOWED / TIMP ETAPA: 12 min
DISTANCE / DISTANTA:				INFORMATION INFORMATII	
TOTAL	PARTIAL			TO GO DE PARCURS	
				CO 0 START SECTIUNEA 1 N = 47° 09.511' E = 27° 35.173'	
0,00	0,00	1		 2.18	
					
0,02	0,02	2		2.16	
					
0,04	0,02	3		2.14	
				 <i>Bd. Anastasie Panu</i>	
0,05	0,01	4		2.13	
					
0,50	0,45	5		1.65	

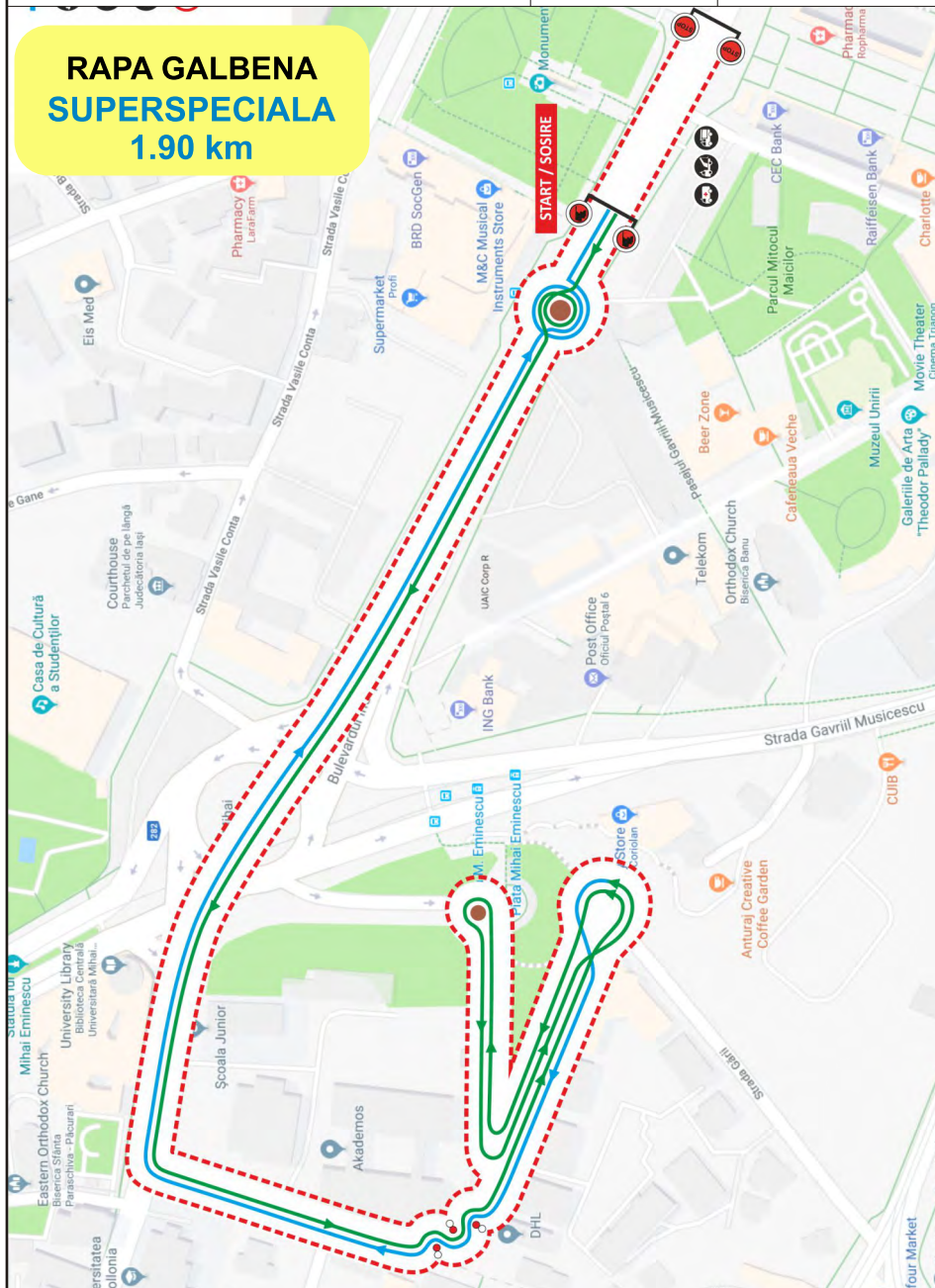
CO 0 Service OUT		DISTANCE / DISTANTA:		Vineri	
CO 1 Râpa Galbenă		2,18 Km		SECTIUNEA 1	
		AVERAGE / MEDIA:		TIME ALLOWED / TIMP ETAPA:	
		13,08 Km/h		12 min	
DISTANCE / DISTANTA:		DIRECTION		INFORMATION	
TOTAL	PARTIAL	DIRECTIA		INFORMATII	
				TO GO DE PARCURS	
0,80	0,30	6			Str. Elena Doamna 1.38
1,00	0,20	7			1.18
1,20	0,20	8			Str. Sărărie 0.98
1,35	0,15	9			Bd. Independenței 0.83
1,50	0,15	10			0.68

CO 0 Service OUT		DIRECTION DIRECTIA		INFORMATION INFORMATII		TO GO DE PARCURS			
DISTANCE / DISTANTA:		TOTAL		PARTIAL		TOTAL			
CO 1 Râpa Galbenă		2,18 Km		Vineri		SECTIUNEA 1			
AVERAGE / MEDIA:		13,08 Km/h		TIME ALLOWED /TIMP ETAPA:		12 min			
1,70		0,20				Str. Ion C. Brătianu		0.48	
2,18		0,48				CO 1 RÂPA GALBENĂ Superspeciala		0.00	




<p>CO 1 Râpa Galbenă</p>	<p>DISTANCE / DISTANTA:</p>	<p>Vineri</p>
<p>CO 1A Parc Ferme IN</p>	<p>2.91 Km</p>	<p>SECTIUNEA 1</p>
<p>SPECIAL STAGE / PROBA SPECIALA SUPERSPECIALA</p>	<p>AVERAGE / MEDIA: Max.</p>	<p>TIME ALLOWED / TIMP ETAPA: 10 min</p>


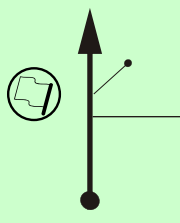







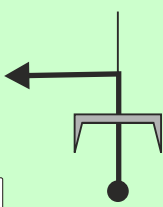

1,90 KM

**RAPA GALBENA
SUPERSPECIALA
1.90 km**



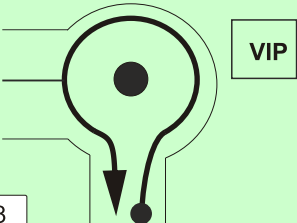
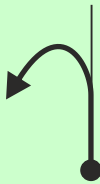



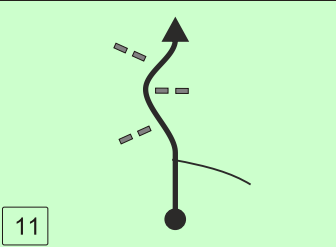
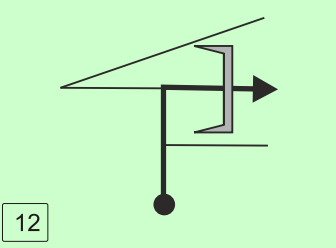
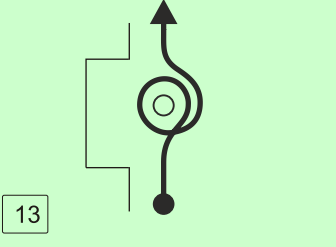

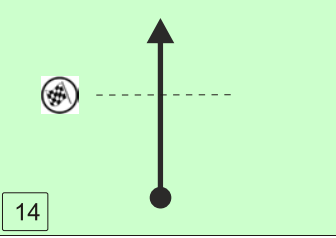


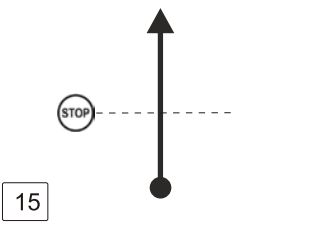

<p>CO 1 Râpa Galbenă</p>	<p>DISTANCE / DISTANȚA:</p>	<p>Vineri</p>
<p>CO 1A Parc Ferme IN</p>	<p>2.91 Km</p>	<p>SECTIUNEA 1</p>
<p>SPECIAL STAGE / PROBA SPECIALA SUPERSPECIALA</p> <p>1,90 KM</p>	<p>AVERAGE / MEDIA: Max.</p>	<p>TIME ALLOWED / TIMP ETAPA: 10 min</p>




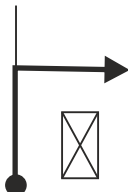

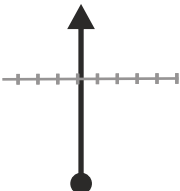

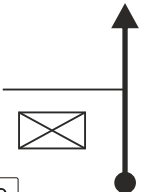

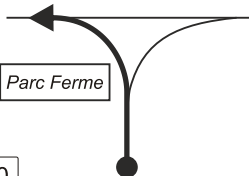
CO 1 Râpa Galbenă		DIRECTION DIRECTIA		DISTANCE / DISTANTA:	Vineri	
CO 1A Parc Ferme IN				2.91 Km	SECTIUNEA 1	
SPECIAL STAGE / PROBA SPECIALA		1,90 KM		AVERAGE / MEDIA:	TIME ALLOWED / TIMP ETAPA:	
SUPERSPECIALA				Max.	10 min	
DISTANCE / DISTANTA:				INFORMATION INFORMATII	TO GO DE PARCURS	
TOTAL	PARTIAL					
				START PS 1 RÂPA GALBENĂ    		
0,00	0,00	1			2.91	
0,05	0,05	2			2.86	
0,16	0,11	3			Prin Tunel	2,75
0,37	0,21	4			iesire din Tunel	2,54
0,51	0,14	5		Șicană	2,40	


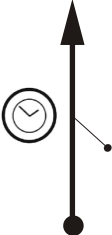

1

CO 1 Râpa Galbenă		DISTANCE / DISTANTA:		Vineri	
CO 1A Parc Ferme IN		2.91 Km		SECTIUNEA 1	
SPECIAL STAGE / PROBA SPECIALA		1,90 KM		AVERAGE / MEDIA:	
SUPERSPECIALA		Max.		TIME ALLOWED / TIMP ETAPA:	
				10 min	
DISTANCE / DISTANTA:		DIRECTION		INFORMATION	
TOTAL	PARTIAL	DIRECTIA		INFORMATII	
				TO GO DE PARCURS	
1	0,68	0,17		Giratoriu	2.23
	0.82	0,14			2,09
	0.92	0,10		VIP	1.99
	1.02	0,10			1.89
	1.16	0.14		Giratoriu	1,75

CO 1 Râpa Galbenă		DISTANCE / DISTANȚA:		Vineri	
CO 1A Parc Ferme IN		2.91 Km		SECTIUNEA 1	
SPECIAL STAGE / PROBA SPECIALA SUPERSPECIALA		1,90 KM		AVERAGE / MEDIA: Max.	
DISTANCE / DISTANȚA:		INFORMATION INFORMATII		TIME ALLOWED / TIMP ETAPA: 10 min	
TOTAL	PARTIAL	DIRECTION		TO GO DE PARCURS	
1.33	0,17			Șicană	1.58
1.53	0,20			prin tunel	1.38
1.83	0,30				1.08
	1.90	0,07		SOSIRE PS 1 RAPA GALBENA SUPERSPECIALA	 1.01
	1.95	0,05		STOP PS 1 RAPA GALBENA SUPERSPECIALA	 0,96

1

CO 1 Râpa Galbenă		DISTANCE / DISTANTA:	Vineri		
CO 1A Parc Ferme IN		2.91 Km	SECTIUNEA 1		
SPECIAL STAGE / PROBA SPECIALA		AVERAGE / MEDIA: Max.	TIME ALLOWED / TIMP ETAPA: 10 min		
DISTANCE / DISTANTA:		DIRECTION DIRECTIA		INFORMATION	TO GO DE PARCURS
TOTAL	PARTIAL				
2.12	0,17	16			0.79
2.39	0,27	17		 <i>Libraria Esculap</i>	0.52
2.64	0,25	18		 STOP Tramvai	0.27
2.80	0,16	19		Teatrul National 	0.11
2.89	0.09	20		<i>B-dul Stefan Cel Mare</i>	0.02

CO 1 Râpa Galbenă		DISTANCE / DISTANTA:		Vineri	
CO 1A Parc Ferme IN		2.91 Km		SECTIUNEA 1	
SPECIAL STAGE / PROBA SPECIALA		AVERAGE / MEDIA: Max.		TIME ALLOWED / TIMP ETAPA: 10 min	
DISTANCE / DISTANTA:		DIRECTION DIRECTIA		INFORMATION	
TOTAL	PARTIAL			TO GO DE PARCURS	
 2.91	0,02			 CO 1A Sosire Sectiune 1 Parc Ferme IN 0.00	
		<div style="border: 1px solid black; padding: 2px; display: inline-block;">21</div>			



Ziua 1

Sâmbătă

Secțiunile 2 și 3

Atenție, roadbook comun pentru secțiunile 2 și 3

Restart - Secțiunile 2 și 3



CO 1B Start Secțiunea 2		DISTANCE / DISTANȚA:		Sâmbătă	
CO 1C Service In		0,40 Km		SECȚIUNEA 2	
SPECIAL STAGE / PROBA SPECIALA		AVERAGE / MEDIA:		TIME ALLOWED / TÎMP ETAPA:	
		8,00 Km/h		5 min	
DISTANCE / DISTANȚA:		DIRECTION DIRECȚIA	INFORMATION INFORMAȚII		TO GO DE PARCURS
TOTAL	PARTIAL				
0,00	0,00		Bd. Ștefan cel Mare și Sfânt CO 1B IAȘI Start Secțiunea 2		0,40
0,35	0,35				0,05
0,40	0,05		CO 1C IAȘI Service In N = 47° 09.501' E = 27° 35.164'		0,00

CO 1C Service A In

CO 1D Service A Out

Sâmbătă

SECȚIUNEA 2

TIME ALLOWED /TIMP ETAPA:

Service: 15 min

Service C - Iași



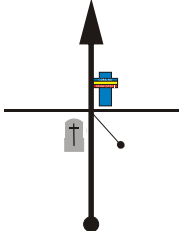





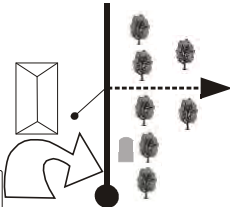



CO 1D Service Out / CO 3C Service Out		DISTANCE / DISTANTA:		Sâmbătă	
CO 2 / 4 Cioca Boca		15,60 Km		SECTIUNEA 2 / 3	
		AVERAGE / MEDIA:		TIME ALLOWED / TIMP ETAPA:	
		31,20 Km/h		40 min	
DISTANCE / DISTANTA:		DIRECTION		INFORMATION	
TOTAL	PARTIAL	DIRECTIA		INFORMATII	
				TO GO DE PARCURS	
0.00	0.00			<p>CO 1D / 3C Secțiunea 2/3 Atenție Road Book comun pentru secțiunile 2,3</p>	
0.02	0.02			<p>N = 47° 09,511' E = 27° 35,173'</p>	
0.04	0.02				
0.05	0.01			<p>Str. Palat</p>	
0.42	0.37				

CO 1D Service Out / CO 3C Service Out		DISTANCE / DISTANTA:		Sâmbătă	
CO 2 / 4 Cioca Boca		15,60 Km		SECTIUNEA 2 / 3	
		AVERAGE / MEDIA: 31,20 Km/h		TIME ALLOWED / TIMP ETAPA: 40 min	
DISTANCE / DISTANTA:		DIRECTION DIRECTIA		INFORMATION INFORMATII	
TOTAL	PARTIAL			TO GO DE PARCURS	
0.55	0.13	<p>Hotel International</p> <p>6</p>		<p>Str. Palat</p> <p>15.05</p>	
0.80	0.25	<p>Parc</p> <p>BCR</p> <p>7</p>		<p>Str. Sf. Lazar</p> <p>14.80</p>	
0.90	0.10	<p>Râul Bahlui</p> <p>8</p>		<p>14.70</p>	
1.00	0.10	<p>9</p>		<p>Șoseaua Nicolina</p> <p>14.60</p>	
1.35	0.35	<p>10</p>		<p>14.25</p>	

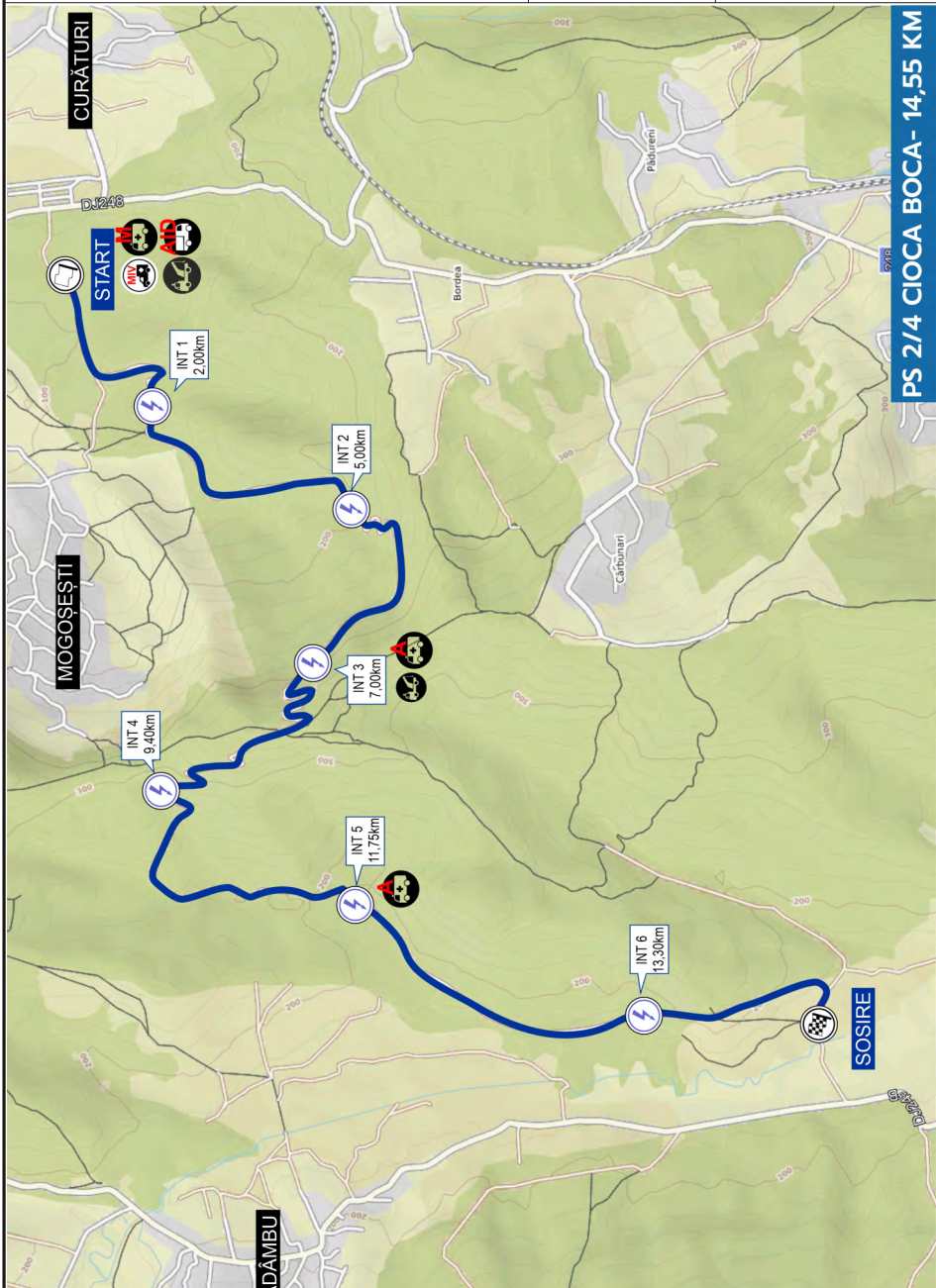
CO 1D Service Out / CO 3C Service Out		DISTANCE / DISTANTA:		Sâmbătă	
CO 2 / 4 Cioca Boca		15,60 Km		SECTIUNEA 2 / 3	
		AVERAGE / MEDIA: 31,20 Km/h		TIME ALLOWED / TIMP ETAPA: 40 min	
DISTANCE / DISTANTA:		DIRECTION DIRECTIA		INFORMATION INFORMATII	
TOTAL	PARTIAL			TO GO DE PARCURS	
2.15	0.80	11		 LIDL	13.45
2.30	0.15	12		OMV	13.30
2.45	0.15	13		 MOL	13.15
3.17	0.72	14		 SELGROS	12.43
4.50	1.33	15			11.10

CO 1D Service Out / CO 3C Service Out		DISTANCE / DISTANTA:		Sâmbătă	
CO 2 / 4 Cioca Boca		15,60 Km		SECTIUNEA 2 / 3	
		AVERAGE / MEDIA: 31,20 Km/h		TIME ALLOWED / TIMP ETAPA: 40 min	
DISTANCE / DISTANTA:		DIRECTION DIRECTIA		INFORMATION INFORMATII	
TOTAL	PARTIAL			TO GO DE PARCURS	
5.30	0.80	16			10.30
6.00	0.70	17			9.60
6.40	0.40	18		DJ 248 	9.20
7.20	0.80	19		Spălătorie	8.40
7.55	0.35	20			8.05

CO 1D Service Out / CO 3C Service Out		DISTANCE / DISTANTA:		Sâmbătă	
CO 2 / 4 Cioca Boca		15,60 Km		SECTIUNEA 2 / 3	
		AVERAGE / MEDIA:		TIME ALLOWED / TIMP ETAPA	
		31,20 Km/h		40 min	
DISTANCE / DISTANTA:		DIRECTION DIRECTIA		INFORMATION INFORMATII	
TOTAL	PARTIAL			TO GO DE PARCURS	
8.40	0.85			<p><i>Centura Iași Traseu Recunoasteri</i></p> <p>Vaslui 58 ↑</p> <p>Tg. Frumos 51 →</p> <p>7.20</p>	
11.60	3.20			<p>4.00</p>	
11.65	0.05			<p>3.95</p> <p>Calibrare 0,00 Km</p>	
12.65	1.00			<p>2.95</p> <p>Calibrare 1,00 Km</p>	
13.65	1.00			<p>1.95</p> <p>Calibrare 2,00 Km</p>	

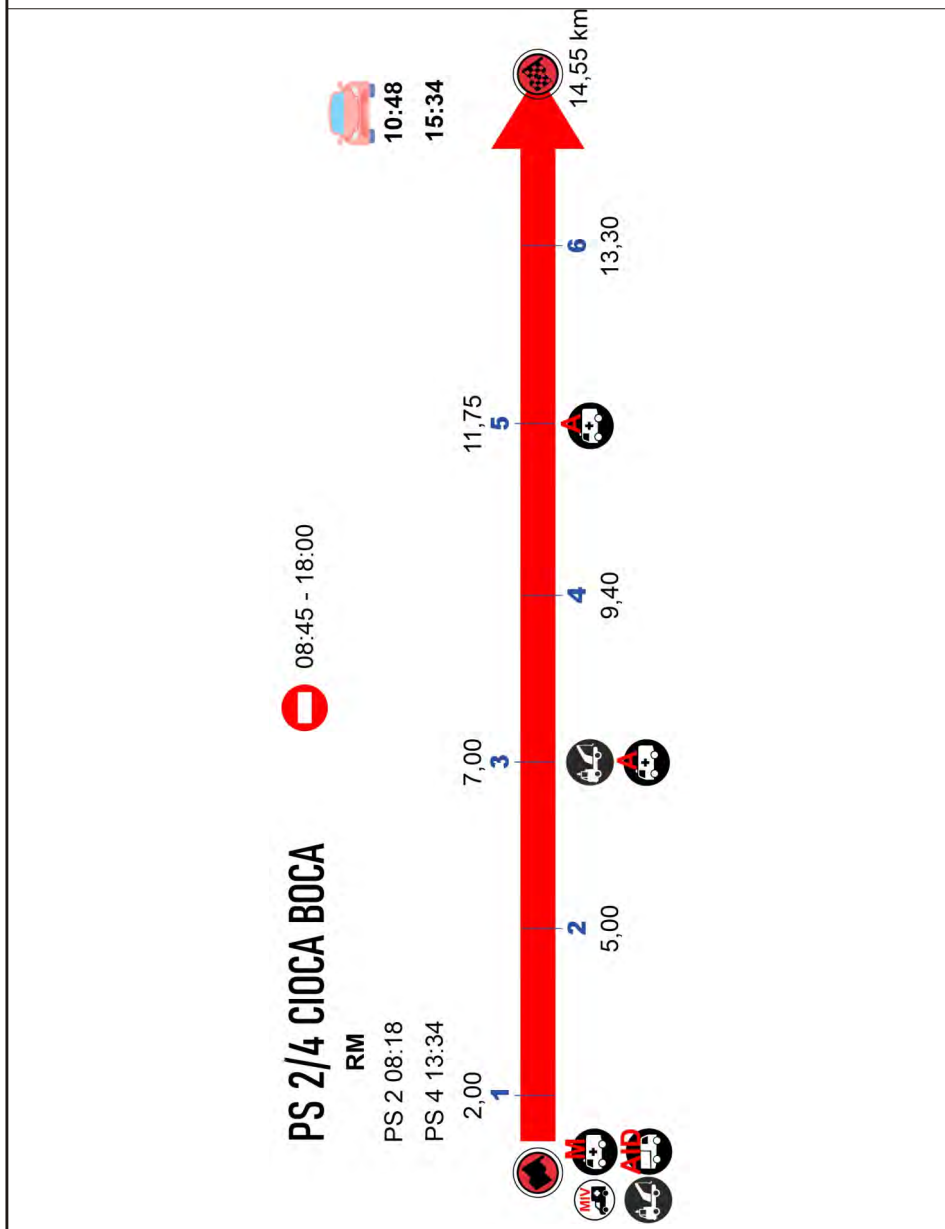
CO 1D Service Out / CO 3C Service Out		DISTANCE / DISTANTA:		Sâmbătă	
CO 2 / 4 Cioca Boca		15,60 Km		SECTIUNEA 2 / 3	
		AVERAGE / MEDIA: 31,20 Km/h		TIME ALLOWED / TIMP ETAPA 40 min	
DISTANCE / DISTANTA:		DIRECTION DIRECTIA		INFORMATION INFORMATII	
TOTAL	PARTIAL			TO GO DE PARCURS	
13.85	0.20	26			1.75
15.20	1.35	27			0.40
 15.60	 0.40	28		 CO 2 / 4 CIOCA BOCA Intrare macadam <i>Părășiți drumul principal !</i> <div style="border: 1px solid black; padding: 2px; display: inline-block;">N = 47° 01.673' E = 27° 32.977'</div>	 0.00
(0.15)		29		START 2 / 4 CIOCA BOCA	

CO 2 / 4 Cioca Boca	DISTANCE / DISTANTA:	Sâmbătă
CO 3 / 5 Mădârjac	40.35 Km	SECTIUNEA 2 / 3
SPECIAL STAGE / PROBA SPECIALA PS 2/4 CIOCA BOCA 14,55 KM	AVERAGE / MEDIA: 40.35 Km/h	TIME ALLOWED / TIMP ETAPA: 1h 10min




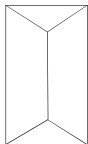
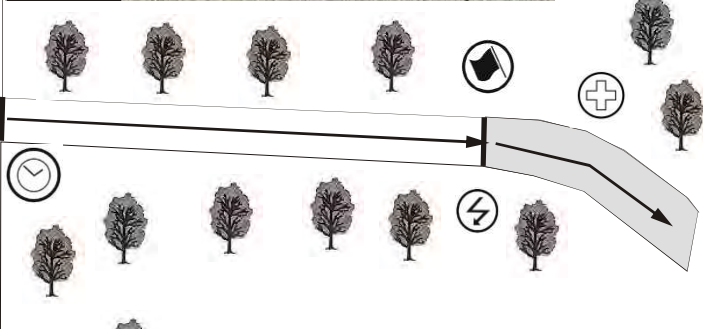
CO 2 / 4 Cioca Boca	DISTANCE / DISTANTA:	Sâmbătă
CO 3 / 5 Mădârjac	40.35 Km	SECTIUNEA 2 / 3
SPECIAL STAGE / PROBA SPECIALA PS 2/4 CIOCA BOCA 14,55 KM	AVERAGE / MEDIA: 40.35 Km/h	TIME ALLOWED / TIMP ETAPA: 1h 10min

Intermediari




CO 2 / 4 Cioca Boca	DISTANCE / DISTANTA:	Sâmbătă
CO 3 / 5 Mădârjac	40.35 Km	SECTIUNEA 2 / 3
SPECIAL STAGE / PROBA SPECIALA PS 2/4 CIOCA BOCA 14,55 KM	AVERAGE / MEDIA: 40.35 Km/h	TIME ALLOWED / TIMP ETAPA: 1h 10min


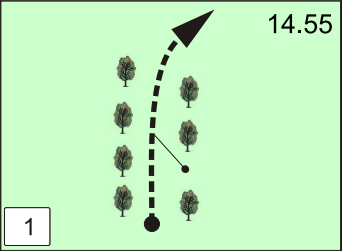




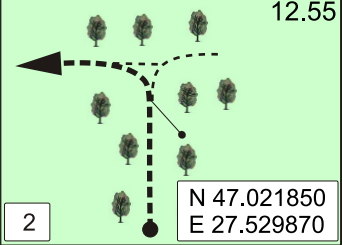

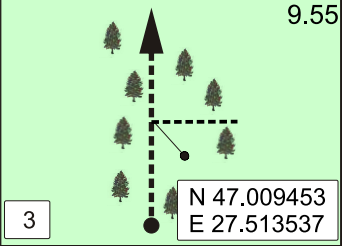

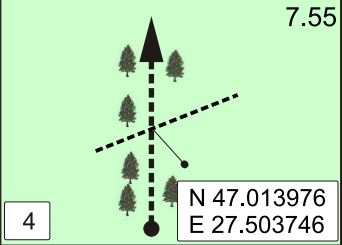

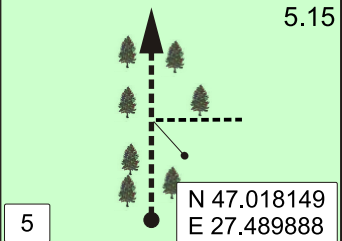

Începutul PS



CO 2 / 4 Cioca Boca	DISTANCE / DISTANTA:	Sâmbătă
CO 3 / 5 Mădârjac	40.35 Km	SECTIUNEA 2 / 3
SPECIAL STAGE / PROBA SPECIALA PS 2/4 CIOCA BOCA 14,55 KM	AVERAGE / MEDIA: 40.35 Km/h	TIME ALLOWED /TIMP ETAPA: 1h 10min

Finalul PS



CO 2 / 4 Cioca Boca		DISTANCE / DISTANȚA:		Sâmbătă			
CO 3 / 5 Mădârjac		40.35 Km		SECȚIUNEA 2 / 3			
SPECIAL STAGE / PROBA SPECIALA		AVERAGE / MEDIA:		TIME ALLOWED / TIMP ETAPA:			
PS 2/4 CIOCA BOCA 14,55 KM		40.35 Km/h		1h 10min			
2	DISTANCE / DISTANȚA:		DIRECTION DIRECȚIA		INFORMATION INFORMAȚII	TO GO DE PARCURS	
	TOTAL	PARTIAL					
4					START PS 2 / 4    <div style="border: 1px solid black; padding: 2px; display: inline-block;"> N 47.027800 E 27.547017 </div>	40.35	
	0.00	0.00	1	Intermediar 1			
				2	2.00	2.00	38.35
				3	5.00	3.00	35.35
				4	7.00	2.00	33.35
			5	9.40	2.40	30.95	

CO 2 / 4 Cioca Boca		DISTANCE / DISTANTA:	Sâmbătă	
CO 3 / 5 Mădârjac		40.35 Km	SECTIUNEA 2 / 3	
SPECIAL STAGE / PROBA SPECIALA		AVERAGE / MEDIA:	TIME ALLOWED / TIMP ETAPA:	
PS 2/4 CIOCA BOCA 14,55 KM		40.35 Km/h	1h 10min	
DISTANCE / DISTANTA:		INFORMATION INFORMATII		TO GO DE PARCURS
TOTAL	PARTIAL			
11.75	2.35	2.80	Intermediar 5	28.60
13.30	1.45	1.35	Intermediar 6	27.15
14.55	1.25	0.00	SOSIRE PS 2/4	25.90
15.00	0.45		STOP PS 2/4	25.35
17.55	2.55		Hadâmbu	22.80

2

4

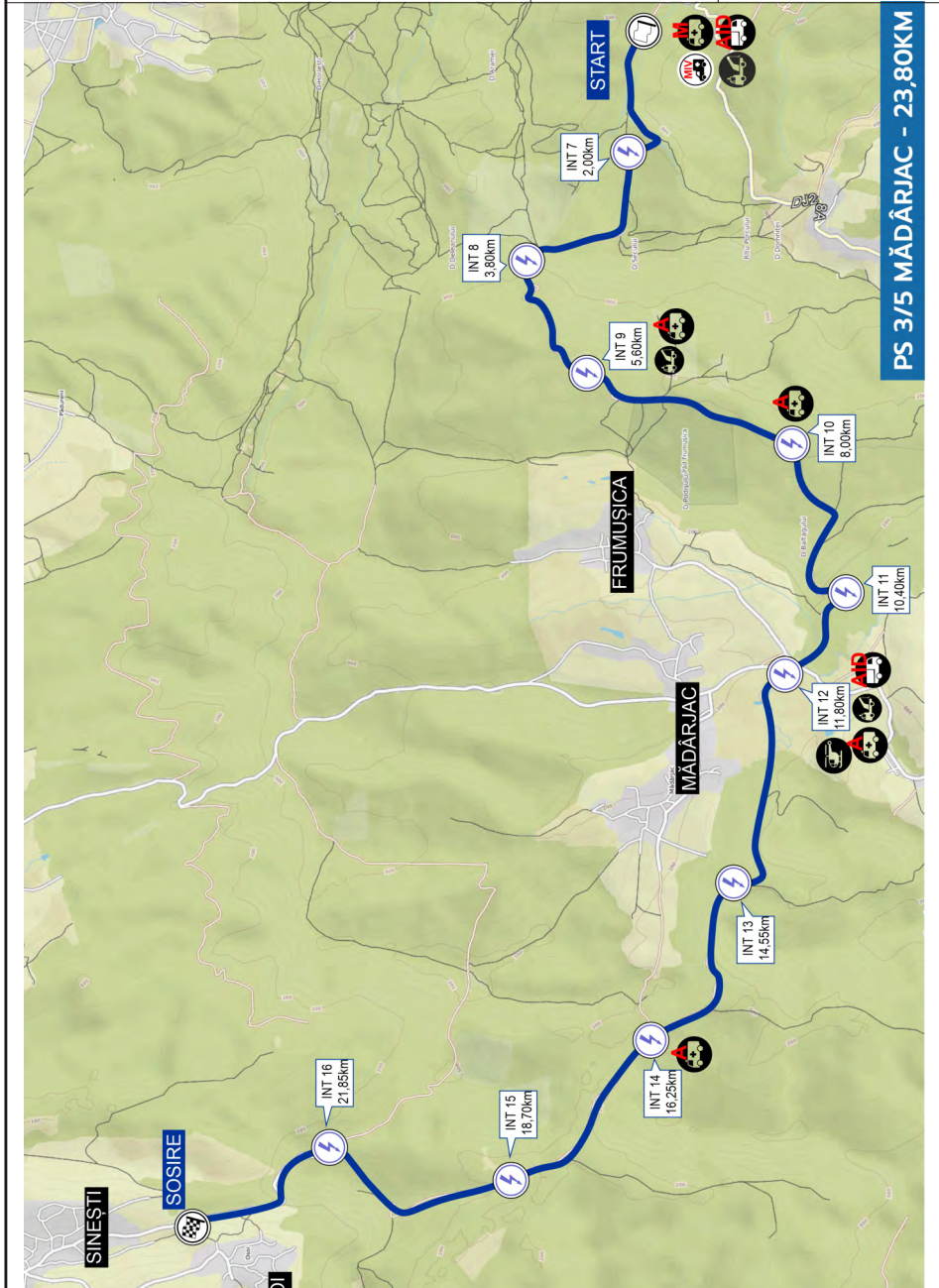
CO 2 / 4 Cioca Boca		DIRECTION DIRECTIA		DISTANCE / DISTANTA:	Sâmbătă
CO 3 / 5 Mădârjac				40.35 Km	SECTIUNEA 2 / 3
SPECIAL STAGE / PROBA SPECIALA				AVERAGE / MEDIA: 40.35 Km/h	TIME ALLOWED / TIMP ETAPA: 1h 10min
DISTANCE / DISTANTA:				INFORMATION INFORMATII	TO GO DE PARCURS
TOTAL	PARTIAL				
19.10	1.55	11		Intrare asfalt	21.25
19.95	0.85	12		 Hadâmbu	20.40
23.30	3.35	13		Troiță	17.05
23.75	0.45	14		 Budești	16.60

CO 2 / 4 Cioca Boca		DISTANCE / DISTANTA:	Sâmbătă
CO 3 / 5 Mădârjac		40.35 Km	SECTIUNEA 2 / 3
SPECIAL STAGE / PROBA SPECIALA		AVERAGE / MEDIA:	TIME ALLOWED / TIMP ETAPA:
		40.35 Km/h	1h 10min
DISTANCE / DISTANTA:		INFORMATION INFORMATII	
TOTAL	PARTIAL	TO GO DE PARCURS	
24.95	1.20	<p>15</p>	<p>15.40</p>
25.15	0.20	<p>16</p>	<p>Budești</p> <p>Intrare macadam</p> <p>15.20</p>
26.10	0.95	<p>17</p>	<p>Mânjești</p> <p>14.25</p>
26.55	0.45	<p>18</p>	<p>13.80</p>

CO 2 / 4 Cioca Boca		DIRECTION DIRECTIA		DISTANCE / DISTANTA:	Sâmbătă	
CO 3 / 5 Mădârjac				40.35 Km	SECTIUNEA 2 / 3	
SPECIAL STAGE / PROBA SPECIALA				AVERAGE / MEDIA: 40.35 Km/h	TIME ALLOWED / TIMP ETAPA: 1h 10min	
DISTANCE / DISTANTA:				INFORMATION INFORMATII		TO GO DE PARCURS
TOTAL	PARTIAL					
26.90	0.35	19			Mânjești	13.45
28.45	1.55	20			Vocotești	11.90
30.45	2.00	21			Voinești	9.90
31.00	0.55	22		DJ 248 A		9.35
32.10	1.10	23		Intrare asfalt		8.25

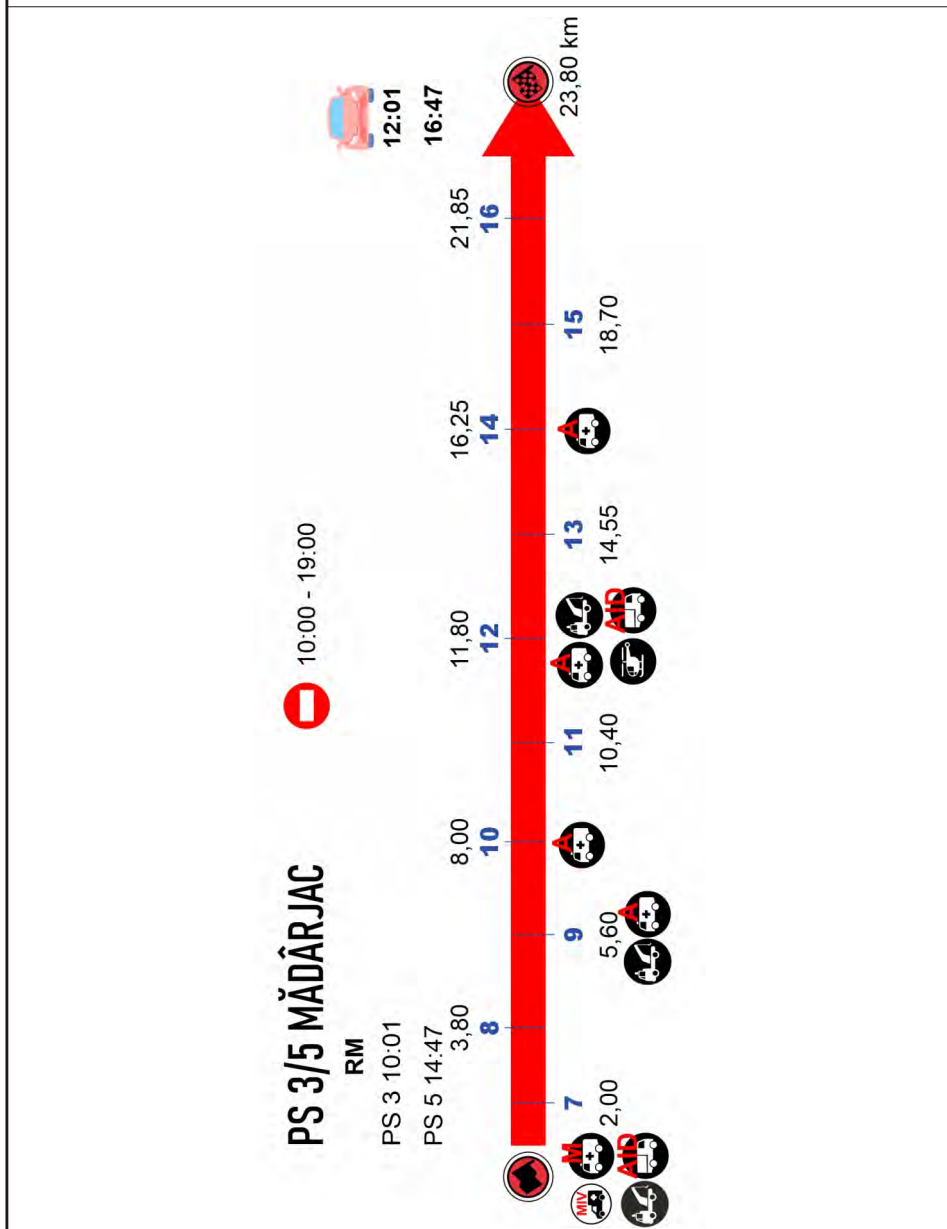
CO 2 / 4 Cioca Boca		DISTANCE / DISTANTA:		Sâmbătă	
CO 3 / 5 Mădârjac		40.35 Km		SECTIUNEA 2 / 3	
SPECIAL STAGE / PROBA SPECIALA		AVERAGE / MEDIA: 40.35 Km/h		TIME ALLOWED / TIMP ETAPA: 1h 10min	
DISTANCE / DISTANTA:		DIRECTION DIRECTIA	INFORMATION INFORMATII	TO GO DE PARCURS	
TOTAL	PARTIAL				
33.20	1.10	 24		7.15	
34.60	1.40	 25	 Voinești	5.75	
36.60	2.00	 26		3.75	
38.70	2.10	 27	 Slobozia	1.65	
40.35	1.65	 28	 Părășiți drumul principal ! (0,10) CO 3/5 DRUM FORESTIER ARAMA Intrare macadam	0.00	

CO 3/5 Mădărjac	DISTANCE / DISTANȚA:	Sămbătă
CO 3A Reg. A & ZT IN / CO 5A Reg. B & ZT IN	81.40 Km	SECTIUNEA 2 / 3
SPECIAL STAGE / PROBA SPECIALA	AVERAGE / MEDIA:	TIME ALLOWED / TIMP ETAPA:
PS 3/5 MĂDĂRJAC 23.80 KM	46.34 Km/h	1h 45min



CO 3/5 Mădârjac	DISTANCE / DISTANTA:	Sâmbătă
CO 3A Reg. A & ZT IN / CO 5A Reg. B & ZT IN	81.40 Km	SECȚIUNEA 2 / 3
SPECIAL STAGE / PROBA SPECIALA PS 3/5 MĂDĂRJAC 23.80 KM	AVERAGE / MEDIA: 46.34 Km/h	TIME ALLOWED /TIMP ETAPA: 1h 45min

Intermediari


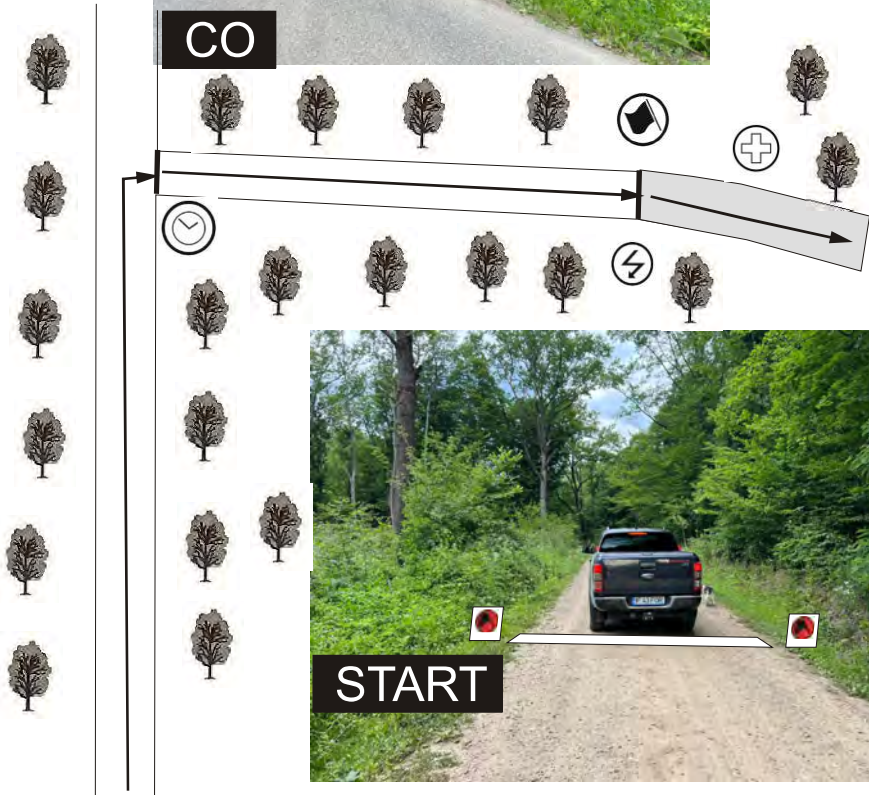


CO 3/5 Mădârjac	DISTANCE / DISTANTA:	Sâmbătă
CO 3A Reg. A & ZT IN / CO 5A Reg. B & ZT IN	81.40 Km	SECTIUNEA 2 / 3
SPECIAL STAGE / PROBA SPECIALA PS 3/5 MĂDĂRJAC 23.80 KM	AVERAGE / MEDIA: 46.34 Km/h	TIME ALLOWED / TIMP ETAPA: 1h 45min

Începutul PS



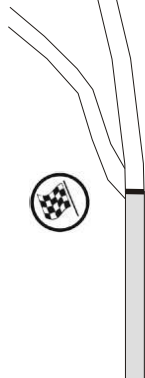
CO



START

CO 3/5 Mădârjac	DISTANCE / DISTANTA:	Sâmbătă
CO 3A Reg. A & ZT IN / CO 5A Reg. B & ZT IN	81.40 Km	SECTIUNEA 2 / 3
SPECIAL STAGE / PROBA SPECIALA PS 3/5 MĂDĂRJAC 23.80 KM	AVERAGE / MEDIA: 46.34 Km/h	TIME ALLOWED / TIMP ETAPA: 1h 45min

Finalul PS



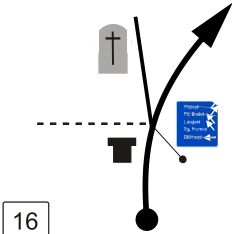

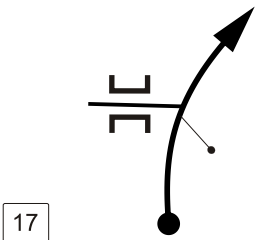
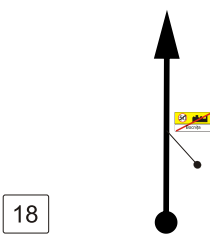

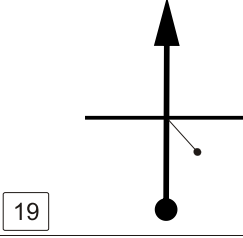

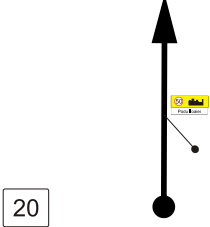

CO 3/5 Mădârjac		DISTANCE / DISTANȚA:		Sâmbătă		
CO 3A Reg. A & ZT IN / CO 5A Reg. B & ZT IN		81.40 Km		SECTIUNEA 2 / 3		
SPECIAL STAGE / PROBA SPECIALA		AVERAGE / MEDIA:		TIME ALLOWED / TÎMP ETAPA:		
PS 3/5 MĂDĂRJAC 23.80 KM		46.34 Km/h		1h 45min		
DISTANCE / DISTANȚA:		DIRECTION DIRECTIA		INFORMATION INFORMATII		TO GO DE PARCURS
TOTAL	PARTIAL					
3	0.00	0.00		23.80	<p>START PS 3/5</p> <p>N 47.050914 E 27.371977</p>	81.40
	2.00	2.00		21.80	<p>Intermediar 7</p> <p>N 47.054232 E 27.350728</p>	79.40
5	3.80	1.80		20.00	<p>Intermediar 8</p> <p>N 47.062548 E 27.337749</p>	77.60
	5.60	1.80	<p>N 47.060779 E 27.323002</p>	18.20	<p>Intermediar 9</p>	75.80
	8.00	2.40		15.80	<p>Intermediar 10</p> <p>N 47.042035 E 27.311841</p>	73.40

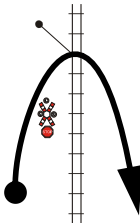
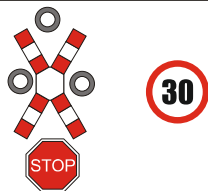
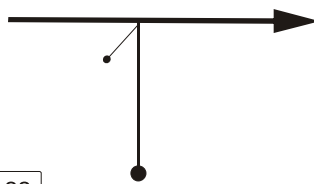

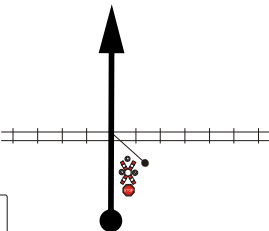



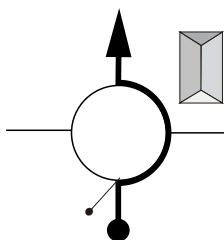
CO 3/5 Mădărjac		DIRECTION DIRECTIA		DISTANCE / DISTANTA:	Sâmbătă	
CO 3A Reg. A & ZT IN / CO 5A Reg. B & ZT IN				81.40 Km	SECTIUNEA 2 / 3	
SPECIAL STAGE / PROBA SPECIALA				AVERAGE / MEDIA:	TIME ALLOWED / TIMP ETAPA:	
PS 3/5 MĂDĂRJAC 23.80 KM				46.34 Km/h	1h 45min	
DISTANCE / DISTANTA:				INFORMATION INFORMATII		TO GO DE PARCURS
TOTAL	PARTIAL					
10.40	2.40			Intermediar 11 		71.00
11.80	1.40			Intermediar 12 		69.60
14.55	2.75			Intermediar 13 		66.85
16.25	1.70			Intermediar 14 		65.15
16.95	0.70			Fântână		64.45

3

5

CO 3/5 Mădârjac		DISTANCE / DISTANȚA:		Sâmbătă	
CO 3A Reg. A & ZT IN / CO 5A Reg. B & ZT IN		81.40 Km		SECȚIUNEA 2 / 3	
SPECIAL STAGE / PROBA SPECIALA		AVERAGE / MEDIA:		TIME ALLOWED / TÎMP ETAPA:	
PS 3/5 MĂDĂRJAC 23.80 KM		46.34 Km/h		1h 45min	
DISTANCE / DISTANȚA:		DIRECTION		INFORMATION	
TOTAL	PARTIAL	DIRECȚIA		INFORMAȚII	
				TO GO DE PARCURS	
3	18.70	1.75	5.10	Intermediar 15	62.70
			<p>N 47.060407 E 27.207859</p>		
5	21.85	3.15	1.95	Intermediar 16	59.55
			<p>N 47.082763 E 27.208779</p>		
	23.80	1.95	0.00	SOSIRE PS 3/5	57.60
			<p>N 47.095599 E 27.198255</p>		
	24.10	0.30		STOP PS 3/5	57.30
			<p>N 47.102603 E 27.195431</p>		
	27.75	3.65		DJ 282E Ințrare asfalt	53.65
			<p>N 47.102603 E 27.195431</p>	<p>Sinești</p> <p>În 1 km ține dreapta</p>	

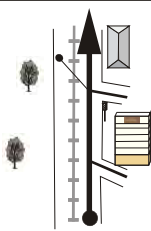

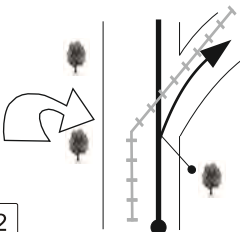
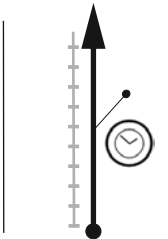

CO 3/5 Mădârjac		DISTANCE / DISTANȚA:		Sâmbătă	
CO 3A Reg. A & ZT IN / CO 5A Reg. B & ZT IN		81.40 Km		SECTIUNEA 2 / 3	
SPECIAL STAGE / PROBA SPECIALA		AVERAGE / MEDIA:		TIME ALLOWED / TIMP ETAPA:	
		46.34 Km/h		1h 45min	
DISTANCE / DISTANȚA:		DIRECTION DIRECȚIA		INFORMATION INFORMATII	
TOTAL	PARTIAL			TO GO DE PARCURS	
28.90	1.15	16		DJ 207A 	52.50
31.30	2.40	17			50.10
31.50	0.20	18		 Bocnița	49.90
35.60	4.10	19			45.80
40.75	5.15	20		 Podu Iloaiei	40.65

CO 3/5 Mădârjac		DISTANCE / DISTANTA:		Sâmbătă	
CO 3A Reg. A & ZT IN / CO 5A Reg. B & ZT IN		81.40 Km		SECTIUNEA 2 / 3	
SPECIAL STAGE / PROBA SPECIALA		AVERAGE / MEDIA: 46.34 Km/h		TIME ALLOWED / TIMP ETAPA: 1h 45min	
DISTANCE / DISTANTA:		DIRECTION DIRECTIA	INFORMATION INFORMATII		TO GO DE PARCURS
TOTAL	PARTIAL				
42.55	1.80	 21			38.85
43.80	1.25	 22			37.60
44.65	0.85	 23			36.75
51.90	7.25	 24			29.50
55.80	3.90	 25	Toyota		25.60

CO 3/5 Mădârjac		DISTANCE / DISTANTA:		Sâmbătă	
CO 3A Reg. A & ZT IN / CO 5A Reg. B & ZT IN		81.40 Km		SECTIUNEA 2 / 3	
SPECIAL STAGE / PROBA SPECIALA		AVERAGE / MEDIA:		TIME ALLOWED / TIMP ETAPA:	
		46.34 Km/h		1h 45min	
DISTANCE / DISTANTA:		DIRECTION DIRECTIA		INFORMATION INFORMATII	
TOTAL	PARTIAL			TO GO DE PARCURS	
58.90	3.10			Reprezentanta FORD 22.50	
59.30	0.40			 Black Sea 22.10	
60.40	1.10			 21.00	
62.25	1.85			 19.15	
65.00	2.75			 16.40	

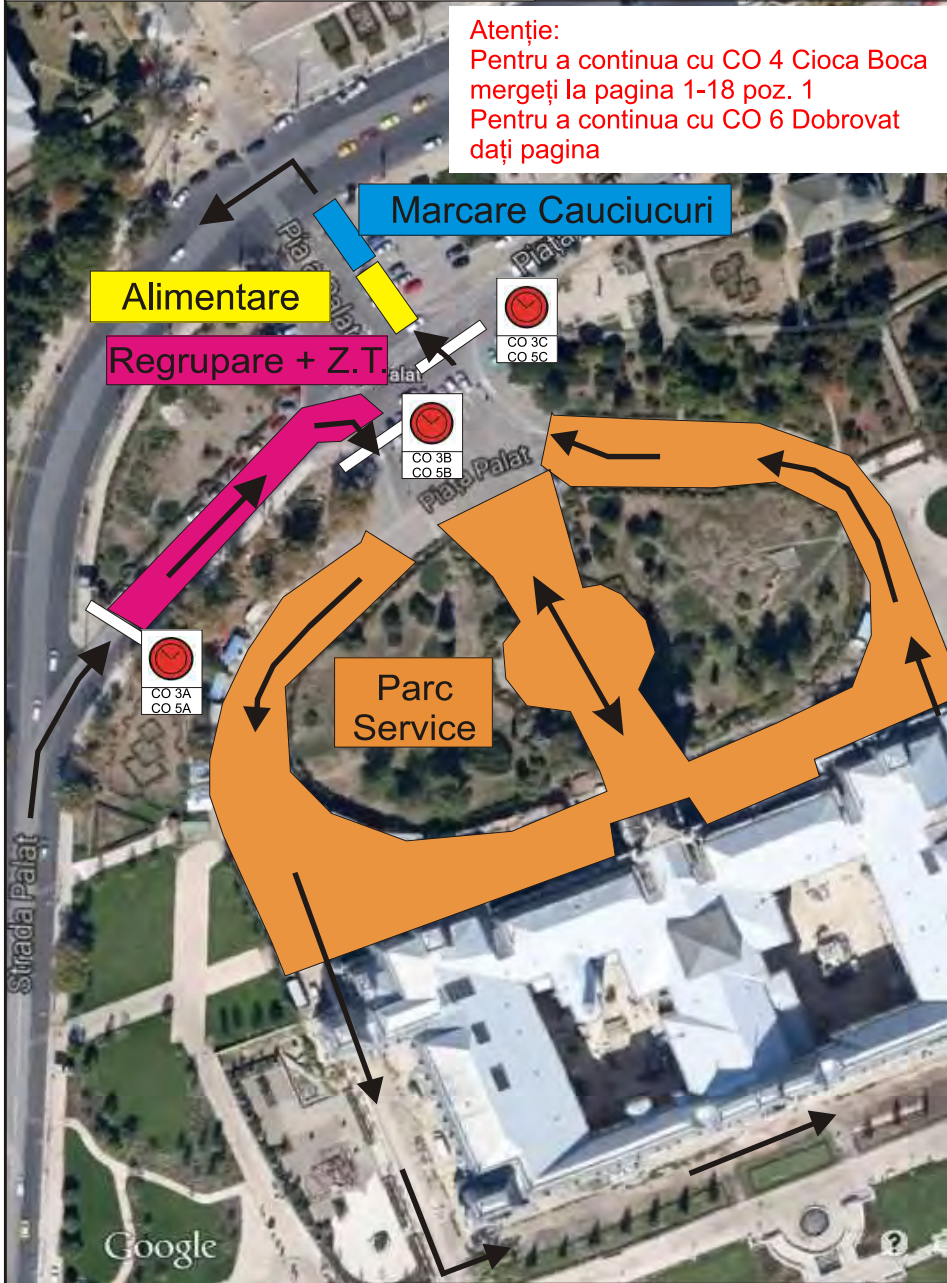
CO 3/5 Mădârjac		DIRECTION DIRECTIA		DISTANCE / DISTANTA:	Sâmbătă	
CO 3A Reg. A & ZT IN / CO 5A Reg. B & ZT IN				81.40 Km	SECTIUNEA 2 / 3	
SPECIAL STAGE / PROBA SPECIALA				AVERAGE / MEDIA: 46.34 Km/h	TIME ALLOWED / TIMP ETAPA: 1h 45min	
DISTANCE / DISTANTA:				INFORMATION INFORMATII		TO GO DE PARCURS
TOTAL	PARTIAL					
71.20	6.20					10.20
73.10	1.90			 <p>Mergeți tot înainte până în Iași</p>		8.30
74.00	0.90					7.40
74.35	0.35			<p>SPĂLĂTORIE</p>		7.05
78.30	3.95			Șos. Nicolina SELGROS		3.10

CO 3/5 Mădârjac		DISTANCE / DISTANTA:		Sâmbătă		
CO 3A Reg. A & ZT IN / CO 5A Reg. B & ZT IN		81.40 Km		SECTIUNEA 2 / 3		
SPECIAL STAGE / PROBA SPECIALA		AVERAGE / MEDIA:		TIME ALLOWED / TIMP ETAPA:		
		46.34 Km/h		1h 45min		
DISTANCE / DISTANTA:		DIRECTION		INFORMATION INFORMATII		
TOTAL	PARTIAL			TO GO DE PARCURS		
79.00	0.70					2.40
79.30	0.30					2.10
79.60	0.30			<p>Peste Viaduct</p>		1.80
80.55	0.95			<p>Str. Sf. Lazar</p>		0.85
80.70	0.15			<p>Str. Palat</p>		0.70

CO 3/5 Mădârjac		DISTANCE / DISTANTA:		Sâmbătă	
CO 3A Reg. A & ZT IN / CO 5A Reg. B & ZT IN		81.40 Km		SECTIUNEA 2 / 3	
SPECIAL STAGE / PROBA SPECIALA		AVERAGE / MEDIA: 46.34 Km/h		TIME ALLOWED /TIMP ETAPA: 1h 45min	
DISTANCE / DISTANTA:		DIRECTION		INFORMATION INFORMATII	
TOTAL	PARTIAL			TO GO DE PARCURS	
80.97	0.27	41			0.43
81.34	0.37	42			0.06
81.40	0.06	43		 CO 3A / 5A IAȘI REGRUPARE ZONA TEHNICA IN <div style="border: 1px solid black; padding: 2px; width: fit-content; margin-top: 5px;">N = 47° 09.481' E = 27° 35.129'</div>	0.00


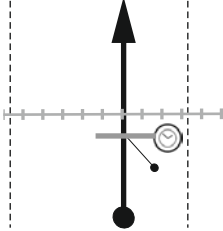


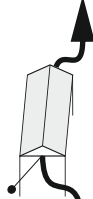

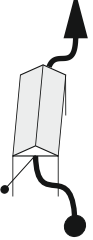

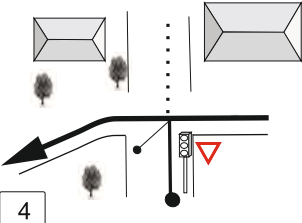


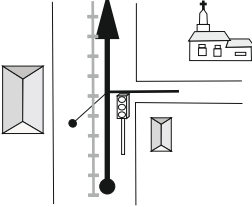

CO 3A / 5A Reg. A/B & ZT IN		Sâmbătă
CO 3B / 5B Reg. A/B & ZT OUT / Service B/C In		SECȚIUNEA 2 / 3
CO 3C / 5C Service B/C Out		Service B max 30 min. Service C: max 30 min.
Service B / C IAȘI	Regrupare: 35 min.	

Atenție:
Pentru a continua cu CO 4 Cioca Boca
mergeți la pagina 1-18 poz. 1
Pentru a continua cu CO 6 Dobrovat
dați pagina

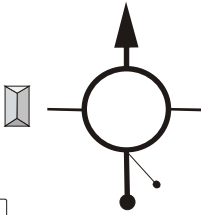

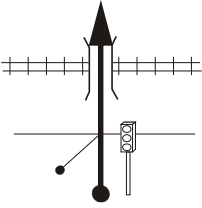

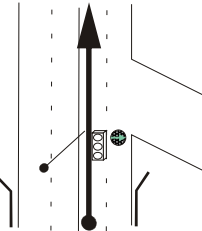



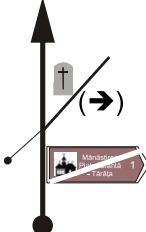





Ziua 1
Sâmbătă
Secțiunea 4

CO 5C Service Out		DIRECTION DIRECTIA		INFORMATION INFORMATII	TO GO DE PARCURS
CO 6 Dobrovăț					
DISTANCE / DISTANTA:				DISTANCE / DISTANTA:	
TOTAL		PARTIAL		AVERAGE / MEDIA:	
				36,00 Km/h	
				TIME ALLOWED /TIMP ETAPA:	
				40 min	
	0,00	0,00			25,21
					
0,02	0,02				25,19
0,04	0,02				25,17
0,05	0,01			 Str. Palat	25,16
0,45	0,40				24,76

CO 5C Service Out		DISTANCE / DISTANTA:		Sâmbătă		
CO 6 Dobrovăț		25,21 Km		SECTIUNEA 4		
		AVERAGE / MEDIA:		TIME ALLOWED / TIMP ETAPA:		
		36,00 Km/h		40 min		
DISTANCE / DISTANTA:		DIRECTION DIRECTIA		INFORMATION INFORMATII		
TOTAL	PARTIAL			TO GO DE PARCURS		
0,50	0,05			<p><i>Str, Palat</i></p> <p>Hotel International</p>		24,71
0,80	0,30			<p><i>Str, Sf, Lazar</i></p>		24,41
0,90	0,10					24,31
0,95	0,05			<p><i>Bd, Socola</i></p>		24,26
1,60	0,65			<p>Tramvai</p> <p><i>Bd, Socola</i></p>		23,61

CO 5C Service Out		DISTANCE / DISTANTA:		Sâmbătă	
CO 6 Dobrovăț		25,21 Km		SECȚIUNEA 4	
		AVERAGE / MEDIA:		TIME ALLOWED / TIMP ETAPA:	
		36,00 Km/h		40 min	
DISTANCE / DISTANTA:		DIRECTION DIRECTIA		INFORMATION INFORMATII	
TOTAL	PARTIAL			TO GO DE PARCURS	
1,80	0,20	 11		 Dedeman 23,41	
2,60	0,80	 12		 Soseaua Bucium !! Folosiți banda stângă!! 22,61	
3,15	0,55	 13		 22,06	
6,60	3,45	 14		DN 24  18,61	
9,60	3,00	 15		 (→) Shakedown 15,61	

CO 5C Service Out		DISTANCE / DISTANTA:		Sâmbătă	
CO 6 Dobrovăț		25,21 Km		SECTIUNEA 4	
		AVERAGE / MEDIA:		TIME ALLOWED / TIMP ETAPA:	
		36,00 Km/h		40 min	
DISTANCE / DISTANTA:		DIRECTION DIRECTIA	INFORMATION INFORMATII	TO GO DE PARCURS	
TOTAL	PARTIAL				
10,40	0,80			14,81	
10,60	0,20			14,61	
11,30	0,70			13,91	
13,35	2,05			11,86	
13,60	0,25			11,61	

CO 5C Service Out		DISTANCE / DISTANȚA:		Sâmbătă	
CO 6 Dobrovăț		25,21 Km		SECȚIUNEA 4	
		AVERAGE / MEDIA:		TIME ALLOWED / TIMP ETAPA:	
		36,00 Km/h		40 min	
DISTANCE / DISTANȚA:		DIRECTION DIRECȚIA		INFORMATION INFORMAȚII	
TOTAL	PARTIAL			TO GO DE PARCURS	
17,30	3,70	21			7,91
24,55	7,25	22			0,66
25,20	0,66	23		Intrare macadam	0,01
25,21	0,01	24		CO 6 DOBROVĂȚ	0,00
	(0,06)	25		START 6 RESONANCE	

CO 6 Dobrovăț

DISTANCE / DISTANȚA:

Sâmbătă

CO 6A Overnight Parc Ferme IN

30.35 Km

SECȚIUNEA 4

SPECIAL STAGE / PROBA SPECIALA

AVERAGE / MEDIA:

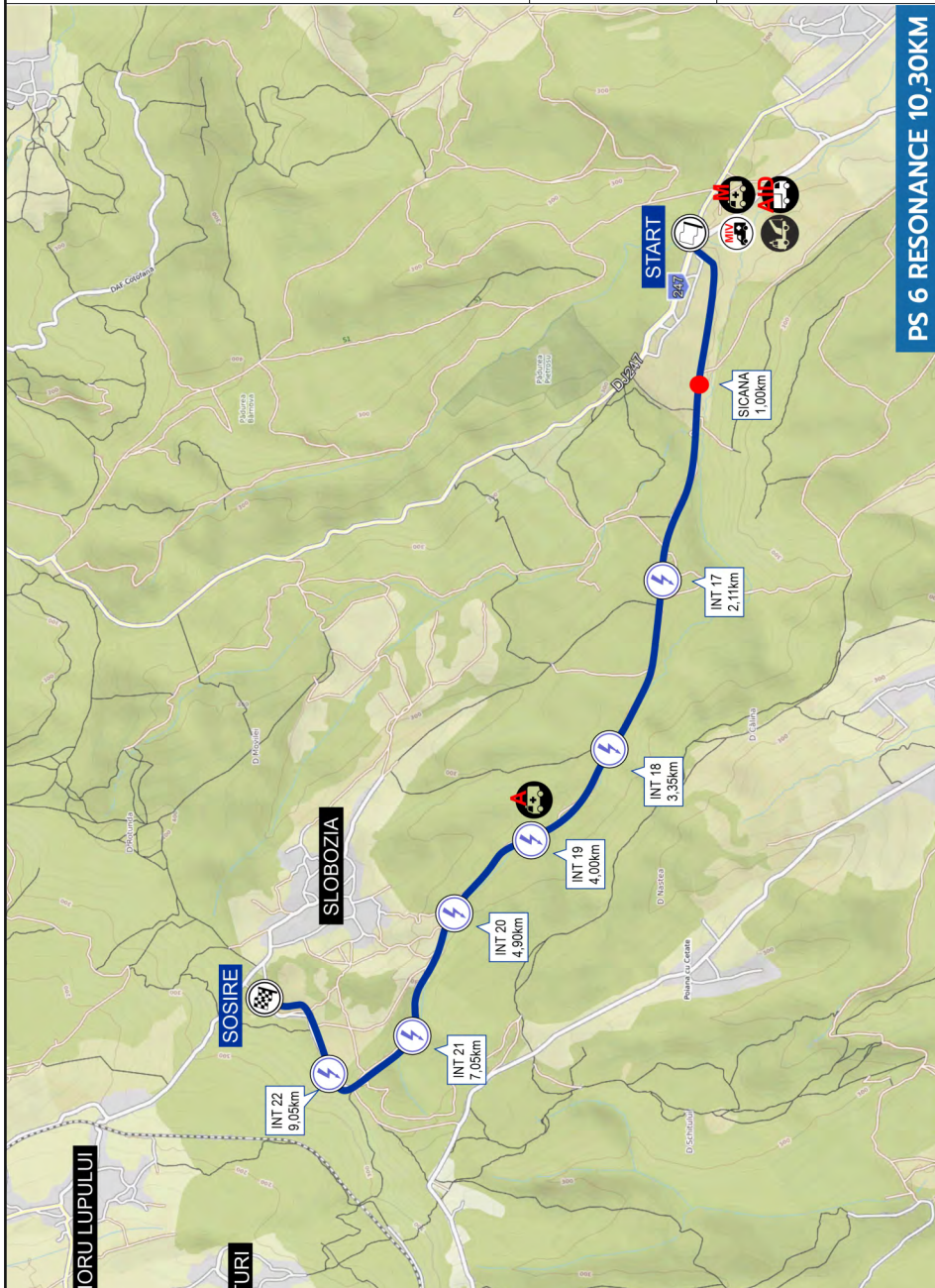
TIME ALLOWED / TÎMP ETAPA:

PS 6 RESONANCE 10.30 km

40.00 Km/h

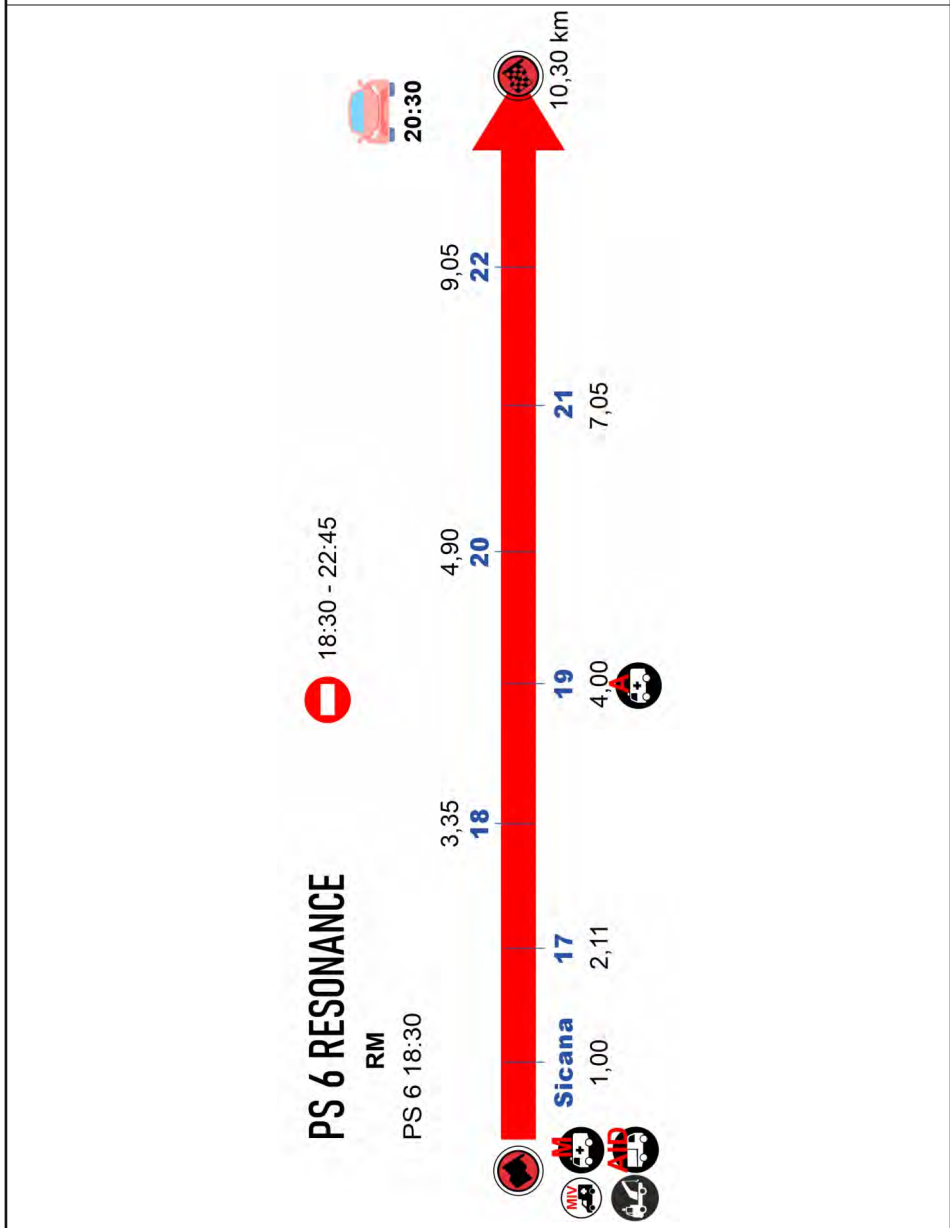
45 min

PS 6 RESONANCE 10,30KM





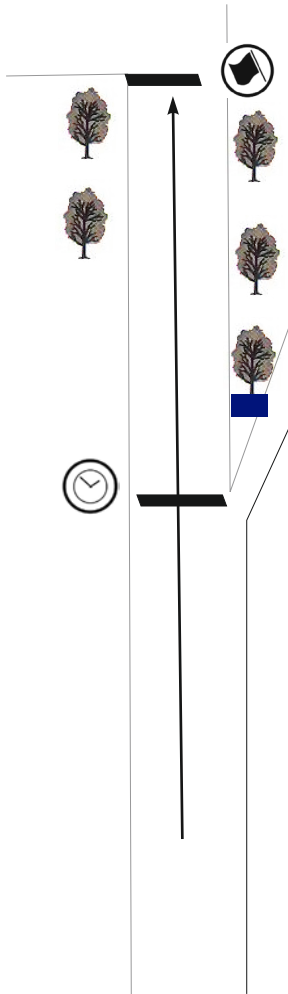
CO 6 Dobrovăț	DISTANCE / DISTANTA:	Sâmbătă
CO 6A Overnight Parc Ferme IN	30.35 Km	SECTIUNEA 4
SPECIAL STAGE / PROBA SPECIALA PS 6 RESONANCE 10.30 km	AVERAGE / MEDIA: 40.00 Km/h	TIME ALLOWED /TIMP ETAPA: 45 min

Intermediari



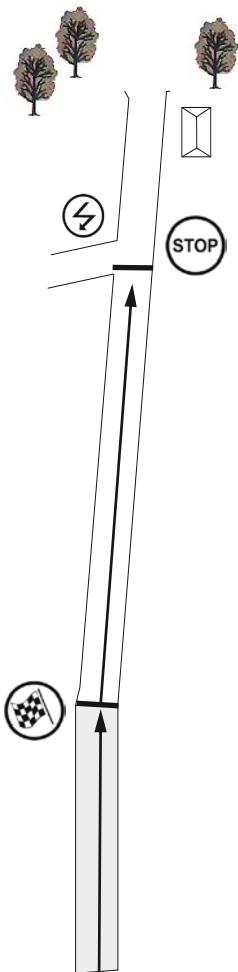
CO 6 Dobrovăț	DISTANCE / DISTANTA:	Sâmbătă
CO 6A Overnight Parc Ferme IN	30.35 Km	SECTIUNEA 4
SPECIAL STAGE / PROBA SPECIALA PS 6 RESONANCE 10.30 km	AVERAGE / MEDIA: 40.00 Km/h	TIME ALLOWED /TIMP ETAPA: 45 min

Începutul PS



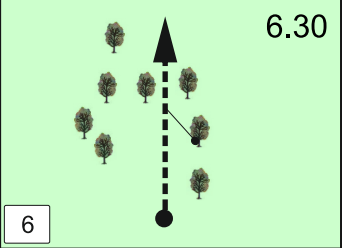

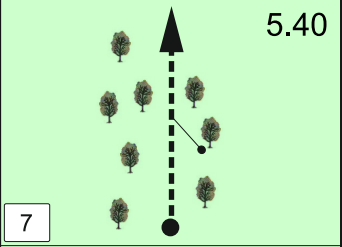

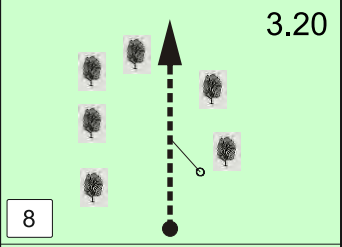

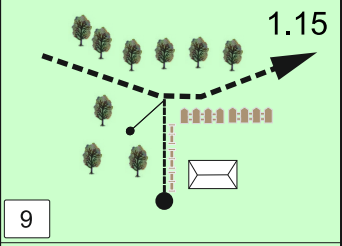


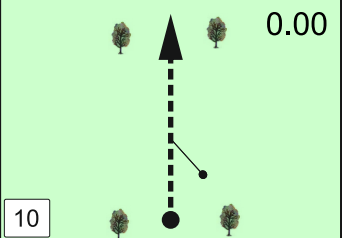

CO 6 Dobrovăț	DISTANCE / DISTANTA:	Sâmbătă
CO 6A Overnight Parc Ferme IN	30.35 Km	SECTIUNEA 4
SPECIAL STAGE / PROBA SPECIALA PS 6 RESONANCE 10.30 km	AVERAGE / MEDIA: 40.00 Km/h	TIME ALLOWED /TIMP ETAPA: 45 min

Finalul PS



CO 6 Dobrovăț		DIRECTION / DISTANTA:		Sâmbătă	
CO 6A Overnight Parc Ferme IN		30.56 Km		SECTIUNEA 4	
SPECIAL STAGE / PROBA SPECIALA		AVERAGE /MEDIA:		TIME ALLOWED /TIMP ETAPA:	
PS 6 RESONANCE 10.30 km		40.00 Km/h		45 min	
DISTANCE / DISTANTA:		DIRECTION / DIRECTIONA		INFORMATION / INFORMATII	
TOTAL	PARTIAL			TO GO / DE PARCURS	
0.00	0.00			<p>START PS 6</p> <p>N 46.987922 E 27.690505</p>	
0.55	0.55				
1.00	0.45			<p>Șicană!</p> <p>N 46.987397 E 27.698428</p>	
2.11	1.11			<p>Intermediar 17</p> <p>N 46.988071 E 27.663578</p>	
3.35	1.24			<p>Intermediar 18</p> <p>Deviere</p> <p>N 46.990895 E 27.647741</p>	

6

CO 6 Dobrovăț		DISTANCE / DISTANTA:		Sâmbătă		
CO 6A Overnight Parc Ferme IN		30.56 Km		SECTIUNEA 4		
SPECIAL STAGE / PROBA SPECIALA		AVERAGE / MEDIA:		TIME ALLOWED / TIMP ETAPA:		
PS 6 RESONANCE 10.30 km		40.00 Km/h		45 min		
DISTANCE / DISTANTA:		DIRECTION		INFORMATION		
TOTAL	PARTIAL	DIRECTIA		INFORMATII		
				TO GO DE PARCURS		
6	4.00	0.65		6.30	Intermediar 19  N 46.991701 E 27.639409	26.56
	4.90	0.90		5.40	Intermediar 20  N 46.999713 E 27.620363	25.66
	7.10	2.20		3.20	Intermediar 21  N 47.007953 E 27.610853	23.46
	9.15	2.05		1.15	Intermediar 22  N 47.016440 E 27.588103	21.41
	 10.30	1.15		0.00	 SOSIRE PS 6 N 47.050208 E 27.734600	20.26

CO 6 Dobrovăț		DIRECTION DIRECTIA		DISTANCE / DISTANTA:	Sâmbătă
CO 6A Overnight Parc Ferme IN				30.56 Km	SECTIUNEA 4
SPECIAL STAGE / PROBA SPECIALA				AVERAGE / MEDIA: 40.00 Km/h	TIME ALLOWED / TIMP ETAPA: 45 min
DISTANCE / DISTANTA:				INFORMATION INFORMATII	TO GO DE PARCURS
TOTAL	PARTIAL				
10.65	0.35	11		STOP PS 6	19.91
11.16	0.51	12		Intrare pe DJ 248	19.40
12.76	1.60	13		Piciorul Lupului	17.80
13.10	0.34	14		Strada Fructelor Intrare macadam Părășiți drumul principal !	17.46
13.25	0.15	15		Cale ferata Intrare asfalt	17.31




CO 6 Dobrovăț		DIRECTION DIRECTIA		DISTANCE / DISTANTA:	Sâmbătă
CO 6A Overnight Parc Ferme IN				30.56 Km	SECTIUNEA 4
SPECIAL STAGE / PROBA SPECIALA				AVERAGE / MEDIA: 40.00 Km/h	TIME ALLOWED / TIMP ETAPA: 45 min
DISTANCE / DISTANTA:				INFORMATION INFORMATII	
TOTAL	PARTIAL			TO GO DE PARCURS	
13.70	0.45			16.86	
14.28	0.58			16.28	
14.40	0.12			16.16	
14.66	0.26			15.90	
14.76	0.10				

CO 6 Dobrovăț		DIRECTION		DISTANCE / DISTANTA:	Sămbătă
CO 6A Overnight Parc Ferme IN		DIRECTIA		30.56 Km	SECTIUNEA 4
SPECIAL STAGE / PROBA SPECIALA				AVERAGE / MEDIA:	TIME ALLOWED / TIMP ETAPA:
				40.00 Km/h	45 min
DISTANCE / DISTANTA:				INFORMATION	
TOTAL	PARTIAL	DIRECTIA		INFORMATII	TO GO DE PARCURS
15.47	0.71				15.09
16.00	0.53			Intrare în pădure	14.56
16.75	0.75			 Intrare asfalt Intrare pe DJ 248	13.81
19.48	2.73			 DUMBRAVA	11.08
21.35	1.87			 DUMBRAVA	9.21

CO 6 Dobrovăț		DIRECTION DIRECTIA		INFORMATION INFORMATII		TO GO DE PARCURS	
CO 6A Overnight Parc Ferme IN		DIRECTION DIRECTIA		INFORMATION INFORMATII		TO GO DE PARCURS	
SPECIAL STAGE / PROBA SPECIALA		DIRECTION DIRECTIA		INFORMATION INFORMATII		TO GO DE PARCURS	
DISTANCE / DISTANTA:		DIRECTION DIRECTIA		INFORMATION INFORMATII		TO GO DE PARCURS	
TOTAL		DIRECTION DIRECTIA		INFORMATION INFORMATII		TO GO DE PARCURS	
21.76	0.41			8.80			
22.34	0.58			8.22			
23.10	0.76		Mergeți tot înainte până în Iași	7.46			
24.43	1.33		Spălătorie (opțional) N = 47° 06.808' E = 27° 33.593'	6.13			
24.86	0.43			5.70			

CO 6 Dobrovăț		DISTANCE / DISTANȚA:		Sâmbătă	
CO 6A Overnight Parc Ferme IN		30.56 Km		SECTIUNEA 4	
SPECIAL STAGE / PROBA SPECIALA		AVERAGE / MEDIA: 40.00 Km/h		TIME ALLOWED / TIMP ETAPA: 45 min	
DISTANCE / DISTANȚA:		DIRECTION DIRECȚIA	INFORMATION INFORMAȚII	TO GO DE PARCURS	
TOTAL	PARTIAL				
26.28	1.42	<p>31</p>	<p>! Tramvai !</p>		4.28
27.45	1.17	<p>32</p>	<p>Șos. Nicolina</p>		3.11
28.21	0.76	<p>33</p>			2.35
28.60	0.39	<p>34</p>	<p>Palas Auchan</p>		1.96
29.60	1.00	<p>35</p>	<p>Str. Sf. Lazar</p>		0.96

CO 6 Dobrovăț		DISTANCE / DISTANTA:		Sâmbătă	
CO 6A Overnight Parc Ferme IN		30.56Km		SECTIUNEA 4	
SPECIAL STAGE / PROBA SPECIALA		AVERAGE / MEDIA:		TIME ALLOWED / TIMP ETAPA:	
		40.00 Km/h		45 min	
DISTANCE / DISTANTA:		DIRECTION DIRECTIA		INFORMATION INFORMATII	
TOTAL	PARTIAL			TO GO DE PARCURS	
29.78	0.18	36	<p>Râul Bahlui</p>	<p>Încadrează-te pe stânga</p>	0.78
30.10	0.32	37	<p>Parc</p> <p>BCR</p>	<p>Str. Palat</p>	0.46
30.13	0.03	38		<p>Hotel Internațional</p>	0.43
30.43	0.30	39			0.13
30.50	0.07	40	<p>(→)</p>	<p>Bd.Ștefan Cel Mare și Sfânt</p> <p>(→) Parc Service</p>	0.06

CO 6 Dobrovăț		DISTANCE / DISTANȚA:		Sâmbătă	
CO 6A Overnight Parc Ferme IN		30.56Km		SECTIUNEA 4	
SPECIAL STAGE / PROBA SPECIALA		AVERAGE / MEDIA:		TIME ALLOWED /TIMP ETAPA:	
		40.00 Km/h		45 min	
DISTANCE / DISTANȚA:		DIRECTION DIRECTIA		INFORMATION INFORMATII	
TOTAL	PARTIAL			TO GO DE PARCURS	
 30.56	0.06			 0.00	
		<div style="border: 1px solid black; padding: 2px; display: inline-block;">41</div>			



Ziua 2 Duminică Secțiunile 5 și 6

Atenție, roadbook comun pentru secțiunile 5 și 6

Restart - Secțiunile 5 și 6



CO 6B Start Secțiunea 5		DISTANCE / DISTANȚA:		Duminică	
CO 6C Service D In		0,40 Km		SECȚIUNEA 5	
SPECIAL STAGE / PROBA SPECIALA		AVERAGE / MEDIA:		TIME ALLOWED / TÎMP ETAPA:	
		8,00 Km/h		5 min	
DISTANCE / DISTANȚA:		DIRECTION DIRECȚIA	INFORMATION INFORMAȚII	TO GO DE PARCURS	
TOTAL	PARTIAL				
0,00	0,00		<p><i>Bd. Ștefan cel Mare și Sfânt</i></p> <p>CO 6B IAȘI Start Secțiunea 5</p>	0,40	
0,35	0,35			0,05	
0,40	0,05		<p>CO 6C IAȘI Service D In</p> <p>N = 47° 09.501' E = 27° 35.164'</p>	0,00	

CO 6C Service D IN / CO 7B Service E IN

Duminică

CO 6D Service D OUT / CO 7C Service E OUT

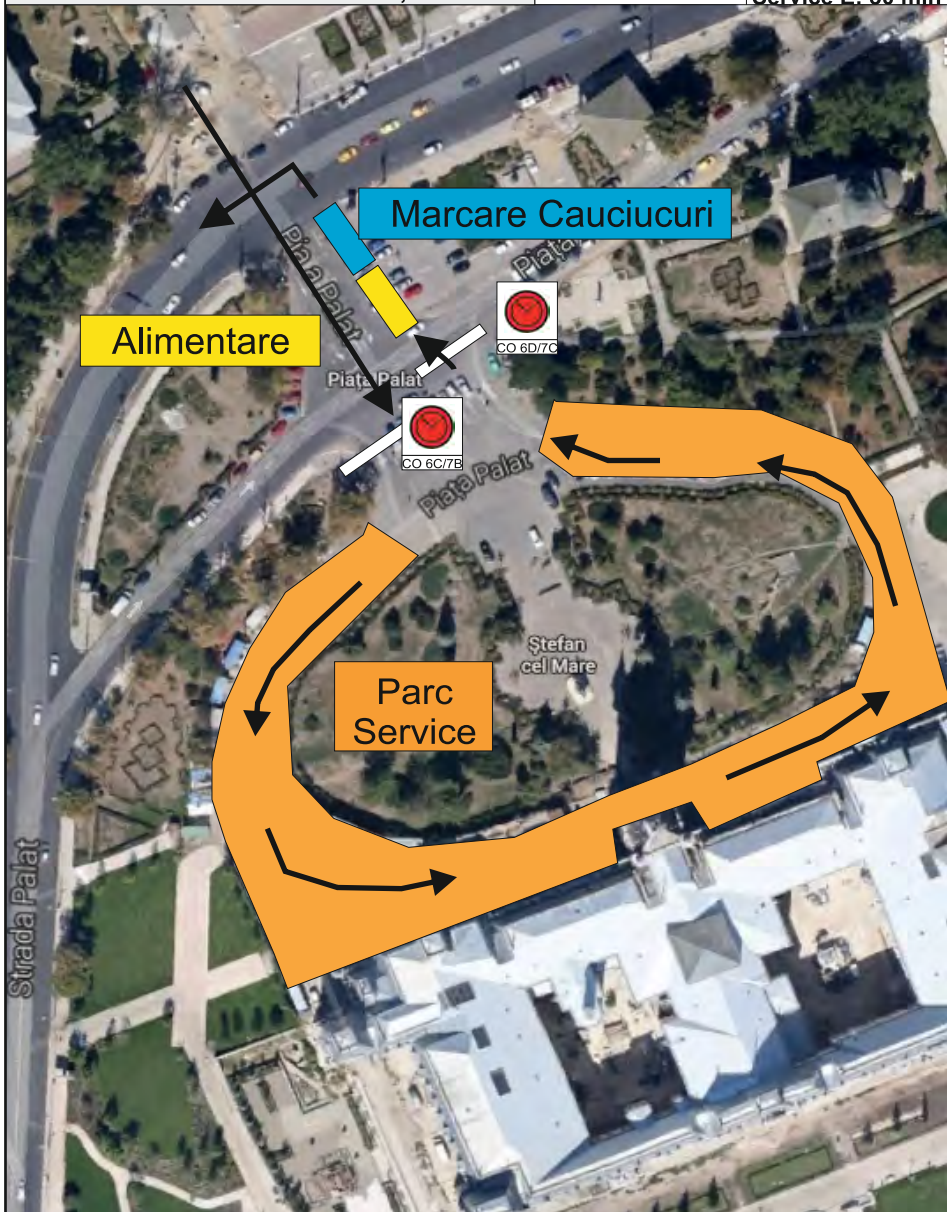
SECȚIUNEA 5/6

Service D / E - Iași


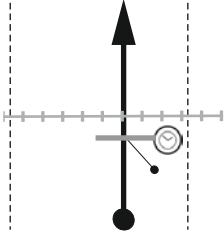

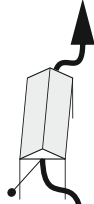

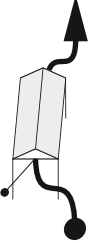

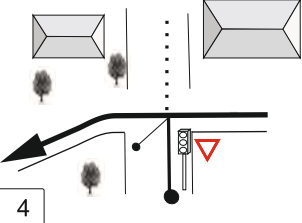

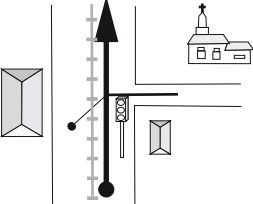

TIME ALLOWED / TIMP ETAPA:

Service D: 45 min

Service E: 30 min






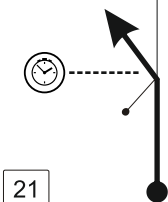

Atenție, roadbook comun pentru secțiunile 5 și 6

CO 6D Service Out / CO 7C Service Out		DIRECTION DIRECTIA		INFORMATION INFORMATII		TO GO DE PARCURS	
DISTANCE / DISTANTA:		DIRECTION DIRECTIA		INFORMATION INFORMATII		TO GO DE PARCURS	
TOTAL		PARTIAL		INFORMATION INFORMATII		TO GO DE PARCURS	
CO 6D Service Out / CO 7C Service Out		CO 7 / 8 Dobrovăț		DISTANCE / DISTANTA: 17,30 Km		Duminică SECTIUNEA 5/6	
AVERAGE / MEDIA: 28,05 Km/h		TIME ALLOWED / TIMP ETAPA: 37 min					
	0,00	0,00		CO 6D/7C Service OUT			17,30
0,02	0,02	2					17,28
0,04	0,02	3					17,26
0,05	0,01	4		 <i>Str. Palat</i>			17,25
0,45	0,40	5					16,85

CO 6D Service Out / CO 7C Service Out		DIRECTION / DISTANTA:		Duminică	
CO 7 / 8 Dobrovăț		17,30 Km		SECTIUNEA 5/6	
		AVERAGE / MEDIA:		TIME ALLOWED / TIMP ETAPA:	
		28,05 Km/h		37 min	
DISTANCE / DISTANTA:		DIRECTION / DIRECTIA		INFORMATION / INFORMATII	
TOTAL	PARTIAL			TO GO / DE PARCURS	
0,50	0,05			<p><i>Str. Palat</i></p> <p>Hotel International</p>	
0,80	0,30			<p><i>Str. Sf. Lazar</i></p>	
0,90	0,10				
0,95	0,05			<p><i>Bd. Socola</i></p>	
1,60	0,65			<p>Tramvai</p> <p><i>Bd. Socola</i></p>	

CO 6D Service Out / CO 7C Service Out		DISTANCE / DISTANTA:		Duminică	
CO 7 / 8 Dobrovăț		17,30 Km		SECTIUNEA 5/6	
		AVERAGE / MEDIA:		TIME ALLOWED / TIMP ETAPA:	
		28,05 Km/h		37 min	
DISTANCE / DISTANTA:		DIRECTION DIRECTIA		INFORMATION INFORMATII	
TOTAL	PARTIAL			TO GO DE PARCURS	
1,90	0,30	 11		 Dedeman 15,40	
2,60	0,70	 12		 Soseaua Bucium !! Folosiți banda stângă!! 14,70	
3,15	0,55	 13		 14,15	
6,60	3,45	 14		DN 24 10,70	
9,60	3,00	 15		 (➔) Shakedown 7,70	

CO 6D Service Out / CO 7C Service Out		DIRECTION DIRECTIA		DISTANCE / DISTANTA:	Duminică	
CO 7 / 8 Dobrovăț				17,30 Km	SECTIUNEA 5/6	
				AVERAGE / MEDIA: 28,05 Km/h	TIME ALLOWED / TIMP ETAPA: 37 min	
DISTANCE / DISTANTA:				INFORMATION INFORMATII		TO GO DE PARCURS
TOTAL	PARTIAL					
10,40	0,80	16				6,90
						6,70
11,30	0,70	18				6,00
13,35	2,05	19				3,95
13,60	0,25	20				3,70

CO 6D Service Out / CO 7C Service Out		DISTANCE / DISTANTA:		Duminică	
CO 7 / 8 Dobrovăț		17,30 Km		SECTIUNEA 5/6	
		AVERAGE /MEDIA:		TIME ALLOWED /TIMP ETAPA:	
		28,05 Km/h		37 min	
DISTANCE / DISTANTA:		DIRECTION		INFORMATION	
TOTAL	PARTIAL	DIRECTIA		INFORMATII	
				TO GO DE PARCURS	
 17,30	 3,70	  21	 0,00	CO 7/8 DOBROVĂȚ	
				Intrare macadam	

CO 7 / 8 Dobrovăț

DISTANCE / DISTANȚA:

Duminică

CO 7A / 8A Reg & ZT IN

39.46 Km

SECȚIUNEA 5/6

SPECIAL STAGE / PROBA SPECIALA

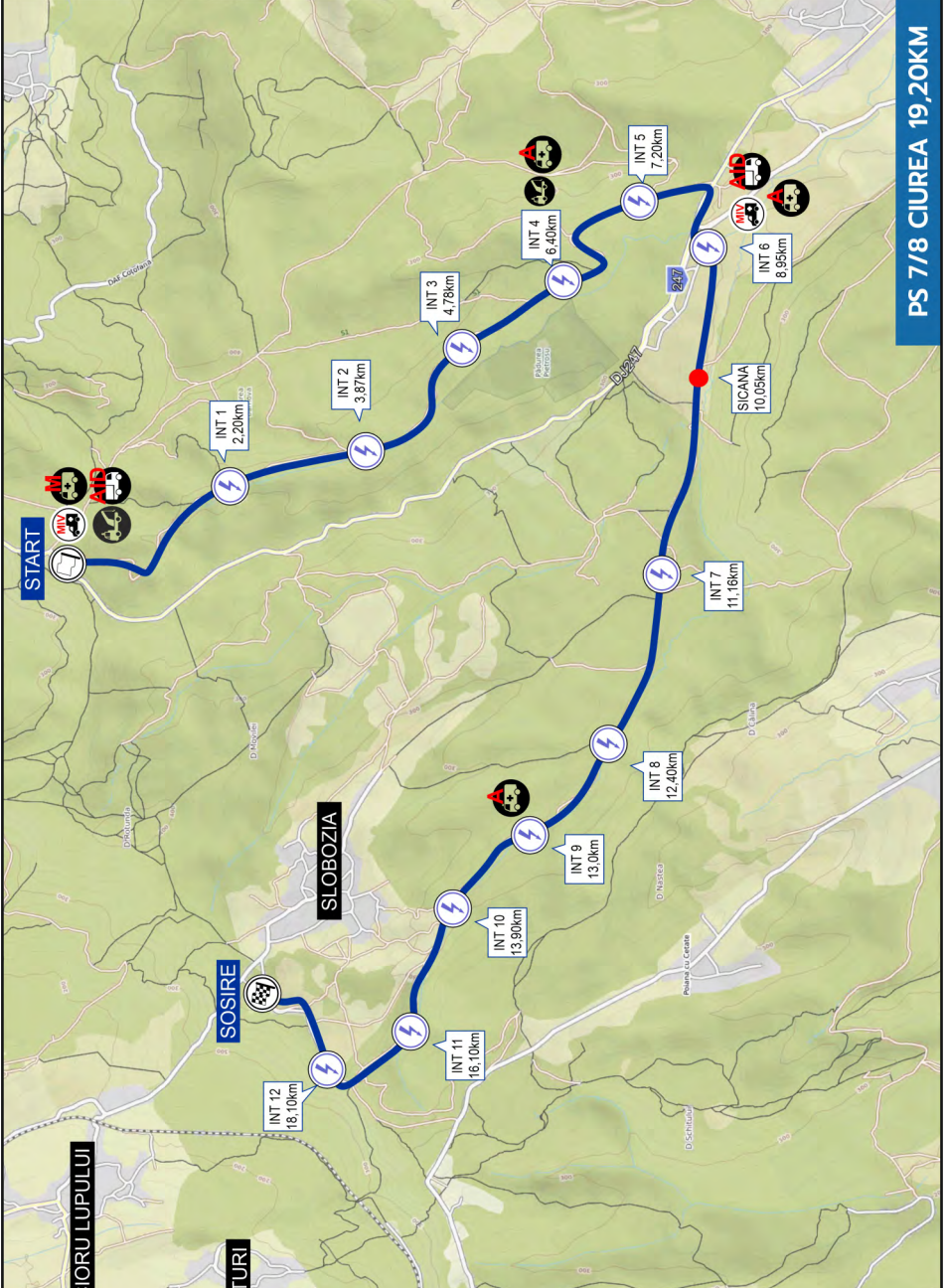
AVERAGE / MEDIA:

TIME ALLOWED / TÎMP ETAPA:

PS 7/8 CIUREA 19.20km

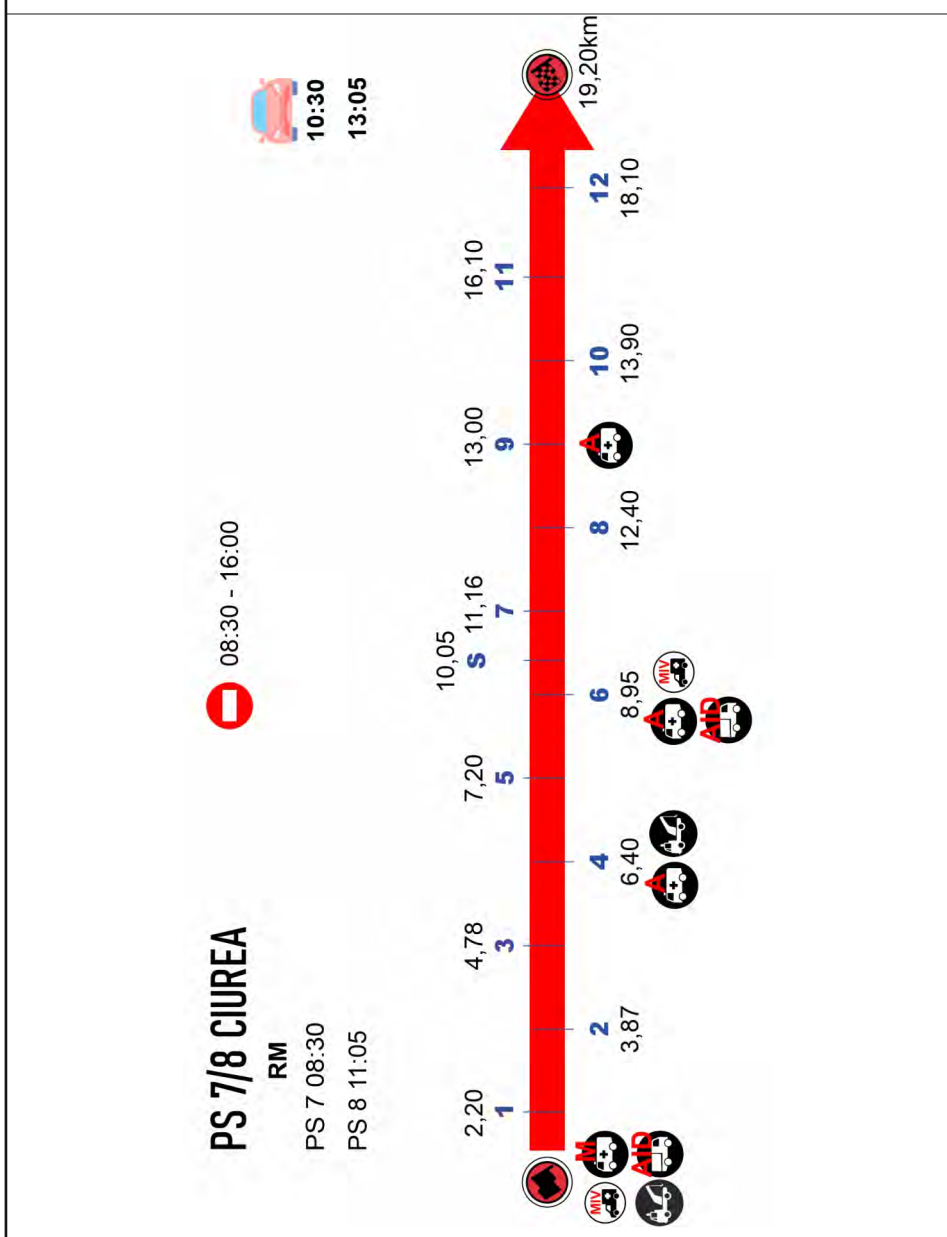
43.20 Km/h

55 min




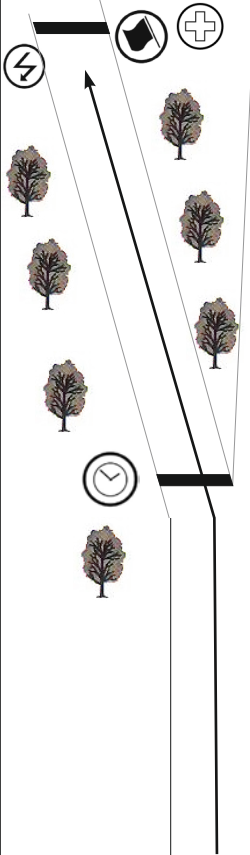
CO 7 / 8 Dobrovăț	DISTANCE / DISTANTA:	Duminică
CO 7A / 8A Reg & ZT IN	39.46 Km	SECTIUNEA 5 / 6
SPECIAL STAGE / PROBA SPECIALA PS 7/8 CIUREA 19.20km	AVERAGE / MEDIA: 43.20 Km/h	TIME ALLOWED / TIMP ETAPA: 55 min

Intermediari




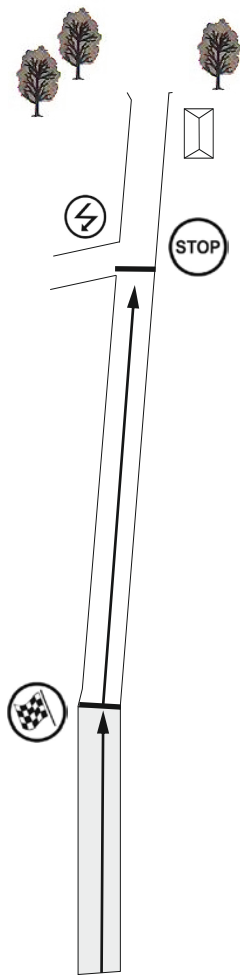
CO 7 / 8 Dobrovăț	DISTANCE / DISTANȚA:	Duminică
CO 7A / 8A Reg & ZT IN	39.46 Km	SECTIUNEA 5 / 6
SPECIAL STAGE / PROBA SPECIALA PS 7/8 CIUREA 19.20km	AVERAGE / MEDIA: 43.20 Km/h	TIME ALLOWED / TIMP ETAPA: 55 min







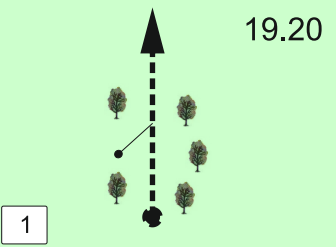

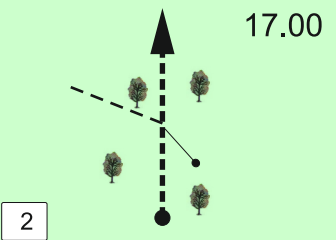

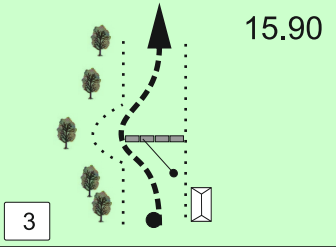

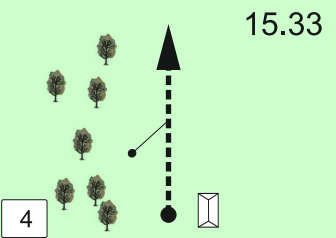


Începutul PS



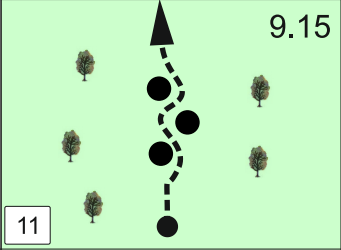
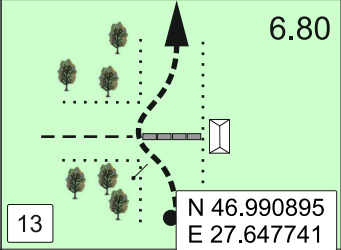

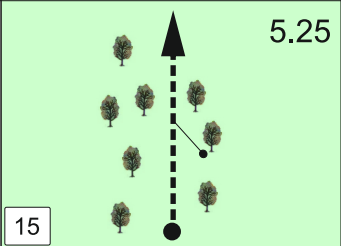

CO 7 / 8 Dobrovăț	DISTANCE / DISTANTA:	Duminică
CO 7A / 8A Reg & ZT IN	39.46 Km	SECTIUNEA 5 / 6
SPECIAL STAGE / PROBA SPECIALA PS 7/8 CIUREA 19.20km	AVERAGE / MEDIA: 43.20 Km/h	TIME ALLOWED / TÎMP ETAPA: 55 min

Finalul PS



CO 7 / 8 Dobrovăț		DISTANCE / DISTANTA:		Duminică		
CO 7A / 8A Reg & ZT IN		39.46 Km		SECTIUNEA 5 / 6		
SPECIAL STAGE / PROBA SPECIALA PS 7/8 CIUREA 19.20km		AVERAGE / MEDIA: 43.20 Km/h		TIME ALLOWED / TIMP ETAPA: 55 min		
DISTANCE / DISTANTA:		DIRECTION DIRECTIA		INFORMATION INFORMATII		
TOTAL	PARTIAL			TO GO DE PARCURS		
7		0.00	0.00	19.20	 START PS 6/7     N 47.040802 E 27.651261	39.46
						
8		2.20	2.20	17.00	Intermediar 1  N 47.026661 E 27.661198	37.26
						
		3.30	1.10	15.90	N 47.016870 E 27.665033  Deviere	36.16
						
		3.87	0.57	15.33	Intermediar 2  N 47.012381 E 27.666244	35.59
						
		4.78	0.91	14.42	Intermediar 3  N 47.004196 E 27.679885	34.68
						

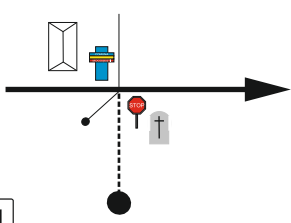

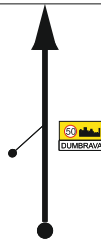





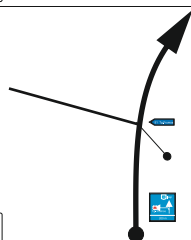

CO 7 / 8 Dobrovăț		DISTANCE / DISTANTA:	Duminică		
CO 7A / 8A Reg & ZT IN		39.66 Km	SECTIUNEA 5 / 6		
SPECIAL STAGE / PROBA SPECIALA		AVERAGE / MEDIA:	TIME ALLOWED / TIMP ETAPA:		
PS 7/8 CIUREA 19.20km		43.20 Km/h	55 min		
DISTANCE / DISTANTA:		INFORMATION INFORMATII		TO GO DE PARCURS	
TOTAL	PARTIAL	DIRECTION DIRECTIA			
6.40	1.62	<p>12.80</p>	<p>Intermediar 4</p>	33.06	7
7.20	0.80	<p>12.00</p>	<p>Intermediar 5</p>	32.26	
7.80	0.60	<p>11.40</p>	<p>Deviere</p>	31.66	8
8.43	0.63	<p>10.77</p>	<p>Intrare asfalt</p>	31.03	
8.95	0.52	<p>10.25</p>	<p>Intermediar 6 Intrare macadam</p>	30.51	8

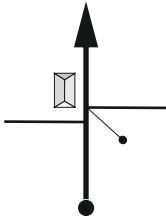
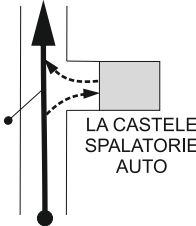



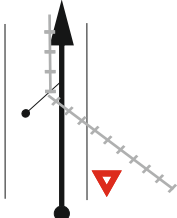

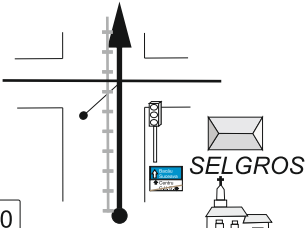


CO 7 / 8 Dobrovăț		DISTANCE / DISTANTA:	Duminică		
CO 7A / 8A Reg & ZT IN		39.46 Km	SECTIUNEA 5 / 6		
SPECIAL STAGE / PROBA SPECIALA PS 7/8 CIUREA 19.20km		AVERAGE / MEDIA: 43.20 Km/h	TIME ALLOWED / TÎMP ETAPA: 55 min		
DISTANCE / DISTANTA:		DIRECTION DIRECTIA	INFORMATION INFORMATII	TO GO DE PARCURS	
TOTAL	PARTIAL				
7	10.05	1.10	 <p>9.15</p> <p>11</p>	<p>Șicană!</p> <p>N 46.987397 E 27.698428</p>	29.41
	11.16	1.11			
8	12.40	1.24	 <p>6.80</p> <p>13</p> <p>N 46.990895 E 27.647741</p>	<p>Intermediar 8</p>  <p>Deviere</p>	27.06
	13.00	0.60			
8	13.90	0.90	 <p>5.25</p> <p>15</p>	<p>Intermediar 10</p>  <p>N 46.999713 E 27.620363</p>	25.56

CO 7 / 8 Dobrovăț		DIRECTION DIRECTIONA		DISTANCE / DISTANTA:	Duminică	
CO 7A / 8A Reg & ZT IN		DIRECTIA		39.46 Km	SECTIUNEA 5/6	
SPECIAL STAGE / PROBA SPECIALA		DIRECTIA		AVERAGE / MEDIA:	TIME ALLOWED / TIMP ETAPA:	
PS 7/8 CIUREA 19.20km		DIRECTIA		43.20 Km/h	55 min	
DISTANCE / DISTANTA:		DIRECTIA		INFORMATION INFORMATII		TO GO DE PARCURS
TOTAL	PARTIAL	DIRECTIA		INFORMATION INFORMATII		TO GO DE PARCURS
16.10	2.20			Intermediar 11		23.36
18.10	2.05			Intermediar 12		21.36
19.20	1.10			 SOSIRE PS 7/8		20.26
19.55	0.35			 Slobozia		19.91
20.06	0.51			STOP PS 7/8		19.40
				Intrare pe DJ 248		

CO 7 / 8 Dobrovăț		DISTANCE / DISTANTA:	Duminică		
CO 7A / 8A Reg & ZT IN		39.46 Km	SECTIUNEA 5/6		
SPECIAL STAGE / PROBA SPECIALA		AVERAGE / MEDIA:	TIME ALLOWED / TIMP ETAPA:		
		43.20 Km/h	55 min		
DISTANCE / DISTANTA:		DIRECTION / DIRECTIONA		INFORMATION / INFORMATII	TO GO / DE PARCURS
TOTAL	PARTIAL				
21.66	1.60			<div style="border: 1px solid black; padding: 5px; display: inline-block;">Piciorul Lupului</div>	17.80
22.00	0.34			<i>Strada Fructelor</i> Intrare macadam <i>Părășiți drumul principal !</i>	17.46
22.15	0.15			 Cale ferata Intrare asfalt	17.31
22.60	0.45			<i>Strada Fructelor</i>	16.86
23.18	0.58			Intrare macadam <i>Strada Fructelor</i>	16.28

CO 7 / 8 Dobrovăț		DIRECTION		DISTANCE / DISTANTA:	Duminică
CO 7A / 8A Reg & ZT IN		DIRECTIA		39.46 Km	SECTIUNEA 5/6
SPECIAL STAGE / PROBA SPECIALA				AVERAGE / MEDIA:	TIME ALLOWED / TIMP ETAPA:
				43.20 Km/h	55 min
DISTANCE / DISTANTA:		INFORMATION		TO GO	
TOTAL	PARTIAL	DIRECTIA		INFORMATII	DE PARCURS
23.30	0.12	 26			16.16
23.56	0.26	 27			15.90
23.66	0.10	 28		 	15.80
24.37	0.71	 29			15.09
24.90	0.53	 30		Intrare în pădure	14.56

CO 7 / 8 Dobrovăț		DIRECTION DIRECTIA		INFORMATION INFORMATII		Duminică	
CO 7A / 8A Reg & ZT IN		TOTAL		PARTIAL		SECTIUNEA 5/6	
SPECIAL STAGE / PROBA SPECIALA		TOTAL		PARTIAL		TIME ALLOWED /TIMP ETAPA: 55 min	
DISTANCE / DISTANTA:		TOTAL		PARTIAL		TO GO DE PARCURS	
		39.46 Km		43.20 Km/h			
25.65	0.75	31			Intrare asfalt Intrare pe DJ 248	13.81	
28.38	2.73	32				11.08	
30.25	1.87	33				9.21	
30.66	0.41	34				8.80	
31.24	0.58	35				8.22	

CO 7 / 8 Dobrovăț		DIRECTION DIRECTIA		INFORMATION INFORMATII		TO GO DE PARCURS	
CO 7A / 8A Reg & ZT IN		DIRECTION DIRECTIA		INFORMATION INFORMATII		TO GO DE PARCURS	
SPECIAL STAGE / PROBA SPECIALA		DIRECTION DIRECTIA		INFORMATION INFORMATII		TO GO DE PARCURS	
DISTANCE / DISTANTA:		DIRECTION DIRECTIA		INFORMATION INFORMATII		TO GO DE PARCURS	
TOTAL		DIRECTION DIRECTIA		INFORMATION INFORMATII		TO GO DE PARCURS	
32.00	0.76	36		Mergeți tot înainte până în Iași	7.46		
33.33	1.33	37		Spălătorie (opțional) 	6.13		
33.76	0.43	38		 Lunca Cetățuiei	5.70		
35.18	1.42	39		 ! Tramvai !	4.28		
36.35	1.17	40		 Șos. Nicolina 	3.11		

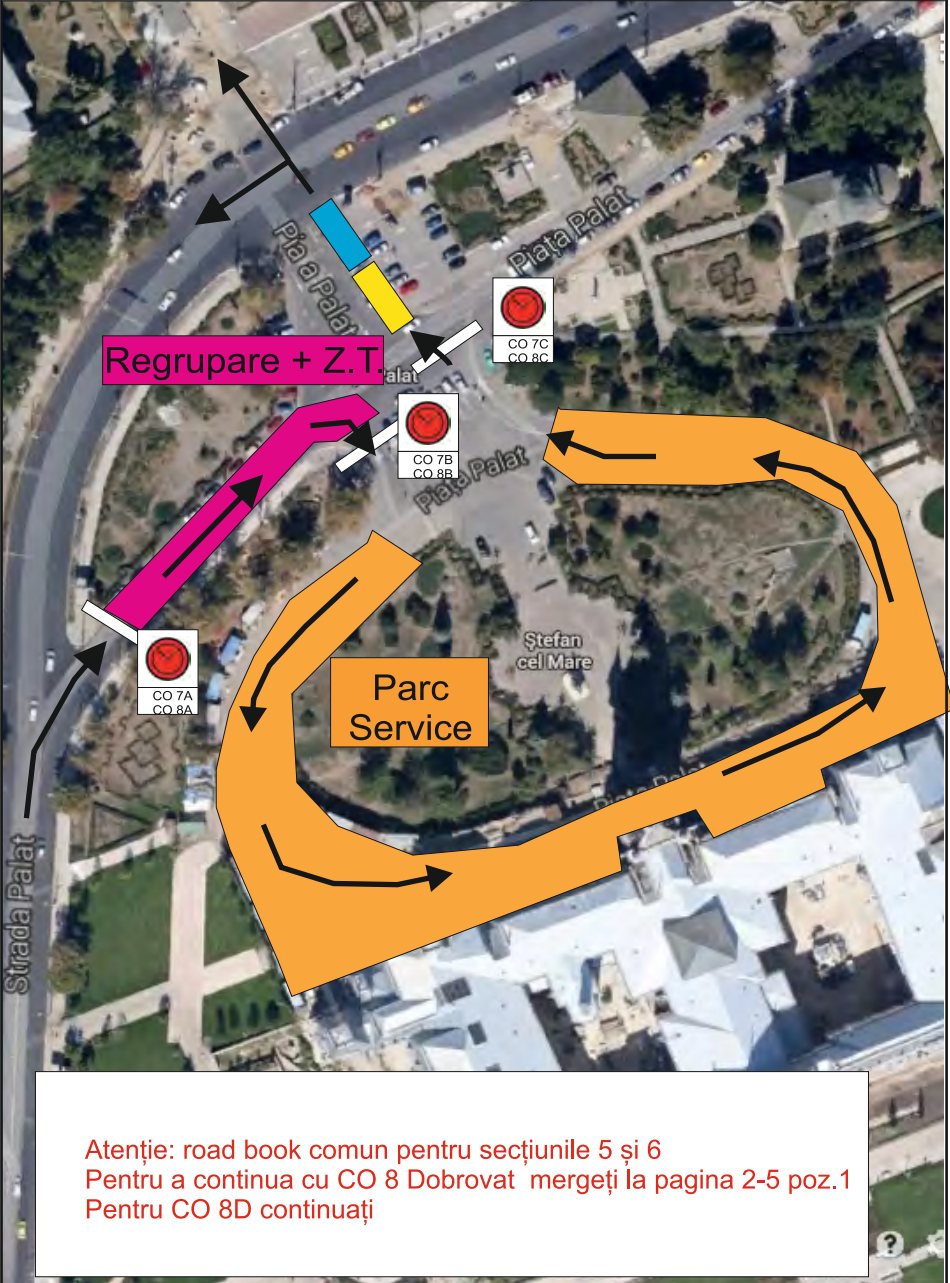
CO 7 / 8 Dobrovăț		DISTANCE / DISTANTA:	Duminică		
CO 7A / 8A Reg & ZT IN		39.46 Km	SECTIUNEA 5/6		
SPECIAL STAGE / PROBA SPECIALA		AVERAGE / MEDIA:	TIME ALLOWED / TIMP ETAPA:		
		43.20 Km/h	55 min		
DISTANCE / DISTANTA:		DIRECTION / DIRECTIA		INFORMATION / INFORMATII	TO GO DE PARCURS
TOTAL	PARTIAL				
37.11	0.76				2.35
37.50	0.39			<div style="border: 1px solid black; padding: 5px; display: inline-block;"> Palas Auchan </div>	1.96
38.50	1.00			<p>Str. Sf. Lazar</p>	0.96
38.68	0.18			<p>Încadrează-te pe stânga</p>	0.78
39.00	0.32			<p>Str. Palat</p>	0.46

CO 7 / 8 Dobrovăț		DISTANCE / DISTANTA:	Duminică		
CO 7A / 8A Reg & ZT IN		39.46 Km	SECTIUNEA 5/6		
SPECIAL STAGE / PROBA SPECIALA		AVERAGE / MEDIA:	TIME ALLOWED / TIMP ETAPA:		
		43.20 Km/h	55 min		
DISTANCE / DISTANTA:		DIRECTION / DIRECTIONA		INFORMATION / INFORMATII	TO GO DE PARCURS
TOTAL	PARTIAL				
39.03	0.03				Hotel Internațional 0.43
		46			
39.40	0.37				0.06
		47			
				CO 7A / 8A IAȘI REGRUPARE ZT IN	
39.46	0.06	48	Atenție: road book comun pentru secțiunile 5 și 6		0.00
		49			
		50			

CO 7A / 8A Regrupare & ZT In
CO 7B / 8B Regrup. & ZT Out / Service In
CO 7C / 8C Service Out
Service E / F - Iași


Regrupare: 30 min
Service E: 30 min

Duminică
SECTIUNEA 5/6
Zona Tehnica: 10 min
Service F: 10 min MAX



DISTANCE / DISTANȚA:		Duminică		
CO 8C Service F Out		0,40 Km		
CO 8D Parc Ferme In		SECTIUNEA 6		
SPECIAL STAGE / PROBA SPECIALA		AVERAGE / MEDIA:		
		4,80 Km/h		
		TIME ALLOWED / TÎMP ETAPA:		
		5 min		
DISTANCE / DISTANȚA:		DIRECTION DIRECȚIA	INFORMATION INFORMAȚII	TO GO DE PARCURS
TOTAL	PARTIAL			
0,00	0,00	<p>1</p>	<p>CO 8C</p> <p>IAȘI</p> <p>Service F Out</p> <div style="border: 1px solid black; padding: 2px; width: fit-content;"> <p>N = 47° 09.511'</p> <p>E = 27° 35.173'</p> </div>	0,40
0,05	0,05	<p>2</p>	<p><i>Bd. Ștefan cel Mare și Sfânt</i></p>	0,35
0,40	0,35	<p>3</p>	<p>CO 8D</p> <p>IAȘI</p> <p>Parc Închis</p>	0,00

**Vă mulțumim
pentru participare!**





#40Rallylasi



RALIULIASULUI



RALIUL.IASULUI

WWW.RALIULIASULUI.RO